

Appendix 15.2C Cultural Heritage Sites

CSS0189: Levelled Police Barracks

Chainage	18+450	Field Number	N/A
Easting/Northing	159773/84785	Key Constraint	No
Legal Status	None	Perceived Significance	Local
Townland	Rathduff	Distance	30m
County	Cork	Impact	None
Sources of Information	Fieldwork and OS mapping	Cartographic Information	Shown on 25" OS map 1897-1913

Description

Demolished barracks evident on OS map 1897-1913. Low fragmentary remains of this site remain above ground.

Cartographic Information

6" OS map 1842

Mitigation

None, site of barracks will not be impacted.

CSS0223: Levelled Dispensary

Chainage	20+600	Field Number	N/A
Easting/Northing	158568/86565	Key Constraint	No
Legal Status	None	Perceived Significance	Local
Townland	Lissavoura	Distance	20m from centre of site
County	Cork	Impact	None
Sources of Information	Fieldwork and OS mapping	Cartographic Information	Shown on 6" OS map 1841-1842

Description

Demolished dispensary evident on OS map 1897-1913. There are no above ground remains of this site.

Cartographic Information

6" OS map 1842

Mitigation

None, site of the dispensary will not be impacted.

CSS0319: Levelled Mill

Chainage	25+950	Field Number	N/A
Easting/Northing	157839/91645	Key Constraint	No
Legal Status	None	Perceived Significance	Local
Townland	Greenhill	Distance	75m from centre of site
County	Cork	Impact	Slight
Sources of Information	Fieldwork and OS mapping	Cartographic Information	Buildings depicted on all editions of the OS maps

Description

Unclassified Mill. The mill buildings are depicted on all editions of the OS maps. There are no above ground remains for any buildings, which were destroyed by a flood. Fragmentary remains of a wall are the only upstanding remains on the site.

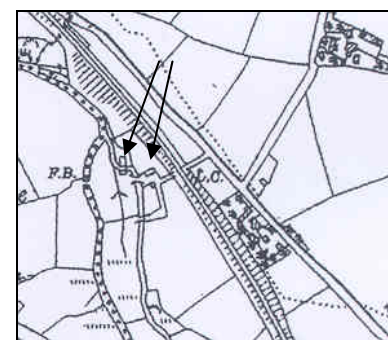
Cartographic Information



6" OS map 1842



25" OS map 1897-1913



6" OS map 1937

Mitigation

Archaeological investigation of the proposed road development in this area, full record of any remains found.

CSS1773: Dismantled Railway

Chainage	35+600 3+275 (N72 Link)	Field Number	C2; C3; H1 and H2
Easting/Northing	156403/123376 157876/100735	Key Constraint	No
Legal Status	None	Perceived Significance	Local
Townland	Ballyvinter Lower	Distance	0m from centre of site
County	Cork	Impact	Significant
Sources of Information	Fieldwork and OS mapping	Cartographic Information	Shown on the 25" OS map 1897-1913 and 6" OS map 1923-1939

Description

The Fermoy Branch of the GS&WR (CSS 1773) was opened in 1860 and closed in 1967. The N72 Link will cross a section of this railway line at Ch 3+275 in the townland of Ballyvinter Lower (H1 H2). The Main M20 Road will cross a section at Ch 35+600 in the townland of Ballyvinter Lower.

Mitigation

Written and Photographic record of railway line.



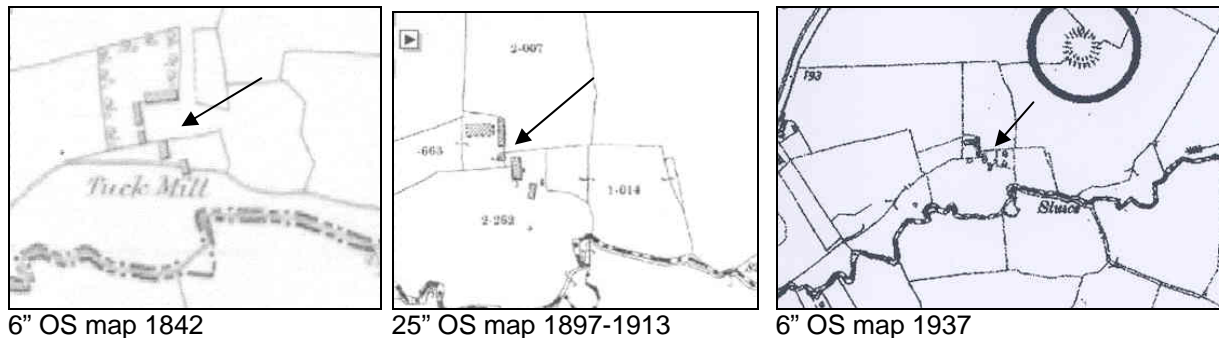
Plate C1: Overgrown section of railway line

CSS2000: Levelled Tuck Mill

Chainage	69+800	Field Number	N/A
Easting/Northing	151363/132567	Key Constraint	No
Legal Status	None	Perceived Significance	Local
Townland	Coolrus	Distance	70m
County	Limerick	Impact	Slight
Sources of Information	OS mapping	Cartographic Information	Buildings depicted on all OS map editions

Description

Site of levelled tuck mill. The function of the tuck mill was to pound newly woven woollen cloth in an alkaline solution, thus producing a stronger and denser material. The mill was powered by water and was one of many water powered mills that functioned as part of the industrial revolution in the 19th century. There are buildings depicted on all OS map editions. No mill buildings survive on the site which now contains modern farm buildings.

Cartographic Information

6" OS map 1842

25" OS map 1897-1913

6" OS map 1937

Mitigation

Archaeological Investigation within the development boundary. Full resolution of any features identified

CSS2560: Dismantled Railway

Chainage	80+700-81+200 82+200-82+750 84+400- 84+600 0+525 Existing N21	Field Number	F24 G18 G29, G30, G30a NA
Easting/Northing	151306/143141 150644/144704 150437/146727 150192/147932	Key Constraint	No
Legal Status	None	Perceived Significance	Local
Townland	Rathbranagh/Garranroe Killeen/Gorteen	Distance	0m
County	Limerick	Impact	Significant
Sources of Information	Fieldwork	Cartographic Information	None

Description

The Limerick and Charleville Branch of the GS&WR was opened in 1862 and closed in 1967. It was subsequently dismantled but sections of the track bed remains are clearly visible in aerial photography. The railway line lies within the development boundary at Rathbranagh between Ch 80+700 and 81+200, at Garranroe between Ch 82+200 and 82+750 and at Killeen between Ch 84+400 and 84+600. It is already severed by the existing N21 at Gorteen at Ch 0+525.

Mitigation

Full record of railway line.

CSS2571: Blackwater Way

Chainage	30+350	Field Number	B52
Easting/Northing	158409/95825	Key Constraint	No
Legal Status	None	Perceived Significance	Local
Townland	Knoppoge	Distance	0
County	Cork	Impact	Moderate
Sources of Information	Website and Fieldwork	Cartographic Information	None

Description

The Blackwater Way, formed by combining two separate routes, the Avondhu Way and Duhallow Way. The route now runs from Clogheen, 10km to the east of Mitchelstown, at the foot of the Knockmealdown Mountains to Muckross, just outside Killarney in County Kerry. Across its length, the route will negotiate a maze of roads, forest tracks, pathways, fields and pass through villages and towns www.myguideireland.com/the-blackwater-way. A section of the Avondhu Way runs E-W to the south of Mallow town through the CSA in Sections 2 and 3.

Mitigation

Maintain access to walkway.

CSS2572: Ballyhoura Way

Chainage	51+300	Field Number	C123
Easting/Northing	154411/115606	Key Constraint	No
Legal Status	None	Perceived Significance	Local
Townland	Castlewrixon South	Distance	0m
County	Cork	Impact	Moderate
Sources of Information	Website and fieldwork	Cartographic Information	None

Description

The Ballyhoura Way is a 90km way-marked trail, which follows the route of the Irish Chieftain O'Sullivan Beare who marched from Castletownbere to Leitrim between December 1602 and January 1603. The walk encompassing lowlands, mountains and riverbanks commences at St. John's Bridge, in the townland of Ballybahallagh, North of Kanturk, County Cork and ends at Limerick Junction Railway Station www.ballyhoura.com. A section of the Ballyhoura Way runs E-W to the North of the town of Buttevant town through the CSA in Section 4.

Mitigation

Maintain access to walkway

CSS2629 Milestone at 3 mile point to Cork City

Chainage	7+450	Field Number	N/A
Easting/Northing	163549/75719	Key Constraint	No
Legal Status	None	Perceived Significance	Local
Townland	Clogheenmilcon	Distance	0m
County	Cork	Impact	Moderate
Sources of Information	Fieldwork	Cartographic Information	None

Mitigation

Written and photographic record. Milestone will be reinstated elsewhere



Plate C2: Milestone 3 mile point to Cork

CSS2630 Milestone at 4 mile point to Cork City

<i>Chainage</i>	9+030	<i>Field Number</i>	N/A
<i>Easting/Northing</i>	162208/76143	<i>Key Constraint</i>	No
<i>Legal Status</i>	None	<i>Perceived Significance</i>	Local
<i>Townland</i>	Shean Upper	<i>Distance</i>	0m
<i>County</i>	Cork	<i>Impact</i>	Moderate
<i>Sources of Information</i>	Fieldwork	<i>Cartographic Information</i>	None



Plate C4: Milestone 5 mile point to Cork

Mitigation

Written and photographic record. Milestone will be reinstated elsewhere



Plate C3: Milestone 4 mile point to Cork

CSS2631: Milestone at 5 mile point to Cork City

<i>Chainage</i>	10+500	<i>Field Number</i>	N/A
<i>Easting/Northing</i>	161200/77228	<i>Key Constraint</i>	No
<i>Legal Status</i>	RMP CO063-096	<i>Perceived Significance</i>	Local
<i>Townland</i>	Ardamadane	<i>Distance</i>	0m
<i>County</i>	Cork	<i>Impact</i>	Moderate
<i>Sources of Information</i>	Fieldwork	<i>Cartographic Information</i>	None

Mitigation

Written and photographic record. Milestone will be reinstated elsewhere

CSS2632 Milestone at 6 mile point to Cork City

<i>Chainage</i>	12+020	<i>Field Number</i>	N/A
<i>Easting/Northing</i>	160610/78564	<i>Key Constraint</i>	No
<i>Legal Status</i>	None	<i>Perceived Significance</i>	Local
<i>Townland</i>	Ballygibbon	<i>Distance</i>	0m
<i>County</i>	Cork	<i>Impact</i>	Moderate
<i>Sources of Information</i>	Fieldwork	<i>Cartographic Information</i>	None

Mitigation

Written and photographic record. Milestone will be reinstated elsewhere



Plate C5: Milestone 6 mile point to Cork

CSS2633 Milestone at 7 mile point to Cork City

<i>Chainage</i>	13+550	<i>Field Number</i>	N/A
<i>Easting/Northing</i>	160332/80042	<i>Key Constraint</i>	No
<i>Legal Status</i>	None	<i>Perceived Significance</i>	Local
<i>Townland</i>	Ballynaraha	<i>Distance</i>	0m
<i>County</i>	Cork	<i>Impact</i>	Moderate
<i>Sources of Information</i>	Fieldwork	<i>Cartographic Information</i>	None



Plate C7: Milestone 8 mile point to Cork

Mitigation

Written and photographic record. Milestone will be reinstated elsewhere



Plate C6: Milestone 7 mile point to Cork

CSS2634 Milestone at 8 mile point to Cork City

<i>Chainage</i>	15+100	<i>Field Number</i>	N/A
<i>Easting/Northing</i>	159727/81450	<i>Key Constraint</i>	No
<i>Legal Status</i>	None	<i>Perceived Significance</i>	Local
<i>Townland</i>	Knocknabehy	<i>Distance</i>	0m
<i>County</i>	Cork	<i>Impact</i>	Moderate
<i>Sources of Information</i>	Fieldwork	<i>Cartographic Information</i>	None

Mitigation

Written and photographic record. Milestone will be reinstated elsewhere

CSS2635 Milestone at 9 mile point to Cork City

<i>Chainage</i>	16+650	<i>Field Number</i>	N/A
<i>Easting/Northing</i>	159733/83002	<i>Key Constraint</i>	No
<i>Legal Status</i>	None	<i>Perceived Significance</i>	Local
<i>Townland</i>	Glancam	<i>Distance</i>	0m
<i>County</i>	Cork	<i>Impact</i>	Moderate
<i>Sources of Information</i>	Fieldwork	<i>Cartographic Information</i>	None

Mitigation

Written and photographic record. Milestone will be reinstated elsewhere



Plate C8: Milestone 9 mile point to Cork

CSS2636 Milestone at 10 mile point to Cork City

<i>Chainage</i>	18+200	<i>Field number</i>	N/A
<i>Easting/Northing</i>	159743/84516	<i>Key Constraint</i>	No
<i>Legal Status</i>	None	<i>Perceived Significance</i>	Local
<i>Townland</i>	Ballygrogan	<i>Distance</i>	0m
<i>County</i>	Cork	<i>Impact</i>	Moderate
<i>Sources of Information</i>	Fieldwork	<i>Cartographic Information</i>	None



Plate C10: Milestone 11 mile point to Cork

Mitigation

Written and photographic record. Milestone will be reinstated elsewhere



Plate C9: Milestone 10 mile point to Cork

CSS2637 Milestone at 11 mile point to Cork City

<i>Chainage</i>	19+780	<i>Field Number</i>	N/A
<i>Easting/Northing</i>	159125/85976	<i>Key Constraint</i>	No
<i>Legal Status</i>	None	<i>Perceived Significance</i>	Local
<i>Townland</i>	Ballygrogan	<i>Distance</i>	0m
<i>County</i>	Cork	<i>Impact</i>	Moderate
<i>Sources of Information</i>	Fieldwork	<i>Cartographic Information</i>	None

Mitigation

Written and photographic record. Milestone will be reinstated elsewhere

CSS2638 – Milestone at 12 mile point to Cork City

<i>Chainage</i>	21+400	<i>Field Number</i>	N/A
<i>Easting/Northing</i>	158227/87277	<i>Key Constraint</i>	No
<i>Legal Status</i>	None	<i>Perceived Significance</i>	Local
<i>Townland</i>	Lissavoura	<i>Distance</i>	0m
<i>County</i>	Cork	<i>Impact</i>	Moderate
<i>Sources of Information</i>	Fieldwork	<i>Cartographic Information</i>	None

Mitigation

Written and photographic record. Milestone will be reinstated elsewhere



Plate C11: Milestone 12 mile point to Cork

CSS2639 – Milestone at 13 mile point to Cork City

Chainage	22+750	Field Number	N/A
Easting/Northing	158368/88516	Key Constraint	No
Legal Status	None	Perceived Significance	Local
Townland	Ballyhilloge	Distance	0m
County	Cork	Impact	Moderate
Sources of Information	Fieldwork	Cartographic Information	None



Plate C13: Milestone 14 mile point to Cork

Mitigation

Written and photographic record. Milestone will be reinstated elsewhere



Plate C12: Milestone 13 mile point to Cork

CSS2640 – Milestone at 14 mile point to Cork City

Chainage	24+300	Field number	N/A
Easting/Northing	158461/90056	Key Constraint	No
Legal Status	None	Perceived Significance	Local
Townland	Lissard	Distance	0m
County	Cork	Impact	Moderate
Sources of Information	Fieldwork	Cartographic Information	None

Mitigation

Written and photographic record. Milestone will be reinstated elsewhere

CSS2641 – Milestone at 15 mile point to Cork City

Chainage	25+900	Field Number	N/A
Easting/Northing	157999/91608	Key Constraint	No
Legal Status	None	Perceived Significance	Local
Townland	Greenhill	Distance	0m
County	Cork	Impact	Moderate
Sources of Information	Fieldwork	Cartographic Information	None

Mitigation

Written and photographic record. Milestone will be reinstated elsewhere



Plate C14: Milestone 15 mile point to Cork

CSS2642 Roadside Memorial

<i>Chainage</i>	9+450	<i>Field Number</i>	N/A
<i>Easting/Northing</i>	162031/76538	<i>Key Constraint</i>	No
<i>Legal Status</i>	None	<i>Perceived Significance</i>	Local
<i>Townland</i>	Shean Upper	<i>Distance</i>	0m
<i>County</i>	Cork	<i>Impact</i>	Moderate
<i>Sources of Information</i>	Fieldwork	<i>Cartographic Information</i>	None

Mitigation

Written and photographic record. Memorial will be reinstated elsewhere following consultation with relatives.

CSS2643 Roadside Memorial

<i>Chainage</i>	9+850	<i>Field Number</i>	N/A
<i>Easting/Northing</i>	161760/76838	<i>Key Constraint</i>	No
<i>Legal Status</i>	None	<i>Perceived Significance</i>	Local
<i>Townland</i>	Shean Upper	<i>Distance</i>	0m
<i>County</i>	Cork	<i>Impact</i>	Moderate
<i>Sources of Information</i>	Fieldwork	<i>Cartographic Information</i>	None

Mitigation

Written and photographic record. Memorial will be reinstated elsewhere following consultation with relatives

CSS2644 – Roadside Memorial

<i>Chainage</i>	19+250	<i>Field Number</i>	N/A
<i>Easting/Northing</i>	159388/85517	<i>Key Constraint</i>	No
<i>Legal Status</i>	None	<i>Perceived Significance</i>	Local
<i>Townland</i>	Rathduff 1	<i>Distance</i>	0m
<i>County</i>	Cork	<i>Impact</i>	Moderate
<i>Sources of Information</i>	Fieldwork	<i>Cartographic Information</i>	None

Mitigation

Written and photographic record. Memorial will be reinstated elsewhere following consultation with relatives

CSS2645 – Roadside Memorial

<i>Chainage</i>	19+820	<i>Field Number</i>	N/A
<i>Easting/Northing</i>	159084/86028	<i>Key Constraint</i>	No
<i>Legal Status</i>	None	<i>Perceived Significance</i>	Local
<i>Townland</i>	Rathduff 2	<i>Distance</i>	0m
<i>County</i>	Cork	<i>Impact</i>	Moderate
<i>Sources of Information</i>	Fieldwork	<i>Cartographic Information</i>	None

Mitigation

Written and photographic record. Memorial will be reinstated elsewhere following consultation with relatives

CSS2646 – Roadside Memorial

<i>Chainage</i>	19+820	<i>Field Number</i>	N/A
<i>Easting/Northing</i>	159084/86028	<i>Key Constraint</i>	No
<i>Legal Status</i>	None	<i>Perceived Significance</i>	Local
<i>Townland</i>	Rathduff 3	<i>Distance</i>	0m
<i>County</i>	Cork	<i>Impact</i>	Moderate
<i>Sources of Information</i>	Fieldwork	<i>Cartographic Information</i>	None

Mitigation

Written and photographic record. Memorial will be reinstated elsewhere following consultation with relatives

CSS2647 – Roadside Memorial

<i>Chainage</i>	24+200	<i>Field Number</i>	N/A
<i>Easting/Northing</i>	158467/89943	<i>Key Constraint</i>	No
<i>Legal Status</i>	None	<i>Perceived Significance</i>	Local
<i>Townland</i>	Lissard	<i>Distance</i>	0m
<i>County</i>	Cork	<i>Impact</i>	Moderate
<i>Sources of Information</i>	Fieldwork	<i>Cartographic Information</i>	None

Mitigation

Written and photographic record. Memorial will be reinstated elsewhere following consultation with relatives

CSS2648 Roadside Memorial

Chainage	25+800	Field Number	N/A
Easting/Northing	158075/91518	Key Constraint	No
Legal Status	None	Perceived Significance	Local
Townland	Greenhill	Distance	0m
County	Cork	Impact	Moderate
Sources of Information	Fieldwork	Cartographic Information	None

Mitigation

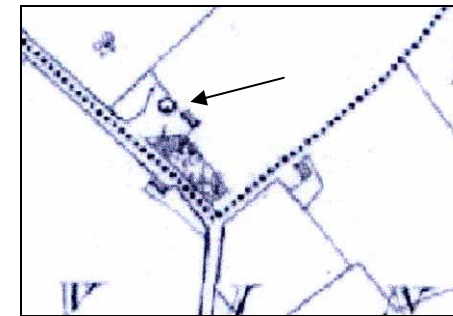
Written and photographic record. Memorial will be reinstated elsewhere following consultation with relatives

CSS2651 Levelled Structures

Chainage	2+375 (N72 Link)	Field Number	H8
Easting/Northing	157005/100606	Key Constraint	No
Legal Status	None	Perceived Significance	Local
Townland	Ballyvinitier	Distance	40m
County	Cork	Impact	Slight
Sources of Information	Fieldwork and OS mapping	Cartographic Information	6" OS map 1842

Description

6" OS map 1842 shows houses along roadside at SW of this field and a limekiln. No above ground remains exist in Field H8 under low pasture.

Cartographic InformationMitigation

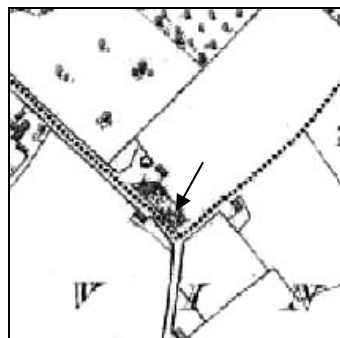
Archaeological Investigation within the development boundary; appropriate resolution of any features identified

CSS2650 Levelled Structures

Chainage	2+350 (N72 Link)	Field Number	H8
Easting/Northing	156979/100622	Key Constraint	No
Legal Status	None	Perceived Significance	Local
Townland	Ballyvinitier	Distance	10m
County	Cork	Impact	Significant
Sources of Information	Fieldwork and OS mapping	Cartographic Information	6" OS map 1842

Description

6" OS map 1842 shows houses along roadside at SW of this field. No above ground remains exist in Field H8 under low pasture.

Cartographic Information

6" OS map 1842

Mitigation

Archaeological Investigation within the development boundary; appropriate resolution of any features identified

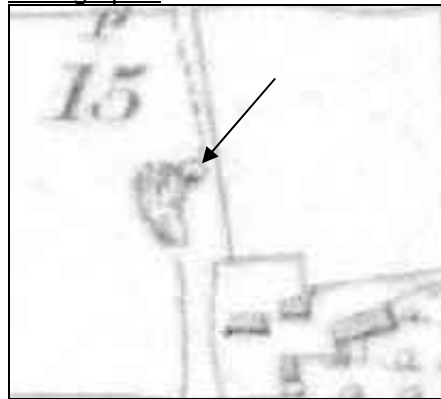
CSS2655 Levelled Limekiln

Chainage	43+880	Field Number	C70
Easting/Northing	156106/108633	Key Constraint	No
Legal Status	None	Perceived Significance	Local
Townland	Knockanare	Distance	45m
County	Cork	Impact	None
Sources of Information	Fieldwork and OS mapping	Cartographic Information	6" OS map 1842 and 25" OS map 1897-1913

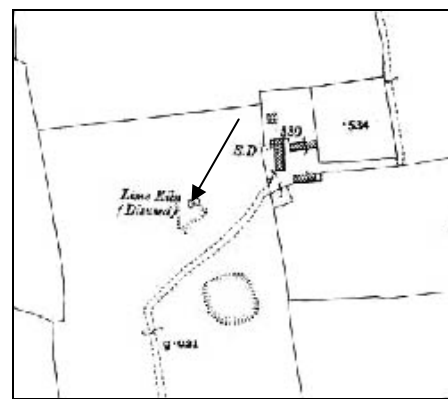
Description

Limekiln depicted on the OS 6 inch map 1842 and OS 25 inch map 1897-1913. No above ground remains of the site in the field

Cartographic



6" OS map 1842



25" OS map 1897-1913

Mitigation

None, site not impacted.

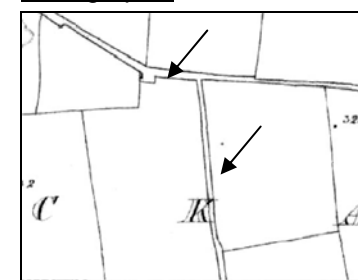
CSS2656 Extant old laneway

Chainage	44+180	Field Number	C72
Easting/Northing	155891/108880	Key Constraint	No
Legal Status	None	Perceived Significance	Local
Townland	Knockanare	Distance	40m
County	Cork	Impact	Significant
Sources of Information	Fieldwork and OS mapping	Cartographic Information	Shown on 6" OS map 1842, 25" OS map 1897-1913 and 6" OS map 1937

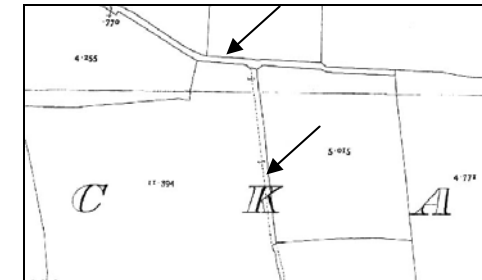
Description

There is a laneway on N side of northern boundary. This is shown on all editions of the OS maps. The OS maps of 1842 and 1897-1913 show a second laneway, no longer present, running between this field and Field C73 to the W.

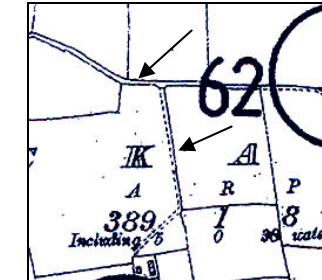
Cartographic



6" OS map 1842



25" OS map 1897-1913



6" OS map 1937

Mitigation

Written and Photographic Record of the laneway

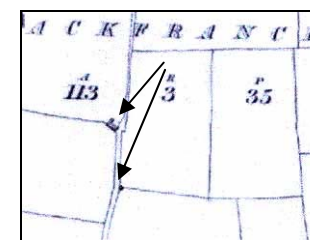
CSS2657 Levelled Structure & Extant Laneway

Chainage	44+790	Field Number	C77
Easting/Northing	155735/109493	Key Constraint	No
Legal Status	None	Perceived Significance	Local
Townland	Lackaroe	Distance	0m
County	Cork	Impact	Profound
Sources of Information	Fieldwork and OS mapping	Cartographic Information	Shown on 6" OS map 1842

Description

A laneway runs to the E of the eastern boundary, between this field and Field C76 to the E. It is overgrown and inaccessible. The OS map of 1842 shows a laneway in this location giving access to a small structure in the NE corner of the field and continuing northwards to a farmyard at the N, in Field C78. The structure is not depicted on the OS map of 1897-1913 and there is no visible trace of it. There is a modern shed in the SE corner of the field. At the E end of the southern boundary there is a rectangular, cut limestone platform on its S side, at the edge of the road. It measures 2.7m E-W x 2.2m NS and 0.9m high.

Cartographic



6" OS map 1842

Mitigation

Archaeological investigation, full record of any remains found. Written and Photographic Record of the laneway.

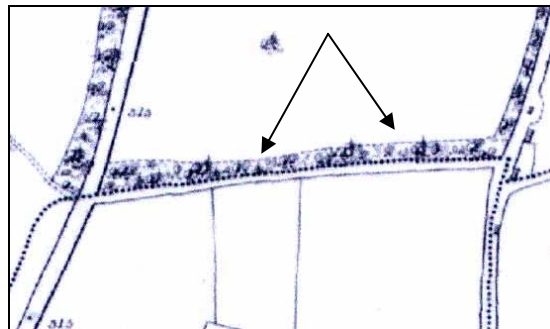
CSS2658 Extant Laneway

Chainage	46+800	Field Number	C91
Easting/Northing	159773/111278	Key Constraint	No
Legal Status	None	Perceived Significance	Local
Townland	Rathclare	Distance	0m
County	Cork	Impact	Significant
Sources of Information	Fieldwork	Cartographic Information	Shown on all OS map editions

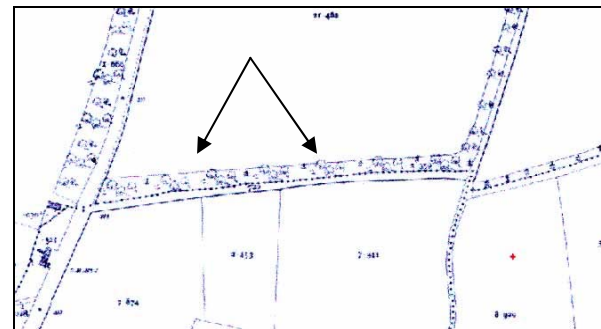
Description

There is an overgrown laneway along N boundary of field.

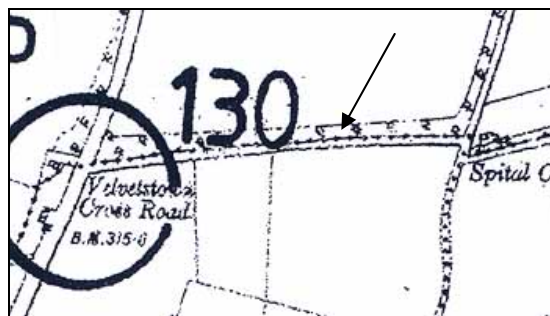
Cartographic Information



6" OS map 1842



25" OS map 1897-1913



6" OS map 1937

Mitigation

Written and Photographic Record of the laneway

CSS 2570 Fair Green – site of Cahirmee Fair

Chainage	0+500 (Cahermee Road)	Field Number	N/A
Easting/Northing	156554/107529	Key Constraint	Yes
Legal Status	None	Perceived Significance	Regional
Townland	Cahermee	Distance	5m
County	Cork	Impact	Slight
Sources of Information	Fieldwork, OS mapping, documentary sources	Cartographic Information	Depicted on all OS map editions

Description

The townland of Cahermee, on the banks of the Awbeg River, c. 2.5km to the east of the town of Buttevant is famous for the Cahirmee Horse Fair, held here at the Fair Green until the early 1920's when it was moved into the town of Buttevant (Shine, 2001, 5). The origins of the fair are said to date back to the time of Brian Boru (b. c. 941) while the fair is described in documents in the reign of King Charles II (1630-1685), as the 'The Fair Field of Cahirmee' (*ibid*, 5). Cahirmee Fair, now held on the streets of Buttevant on the 12th of July each year, has considerably shrunk in size and importance, yet it remains an important part of the cultural heritage of the town and its environs and is a relic of a tradition that dates back through time.

Cartographic Information



6" OS map 1842



25" OS map 1897-1913



6" OS map 1937

Mitigation

None, the Fair Green will not be impacted.

CSS2659 Gate Pier

Chainage	44+200	Field Number	C73
Easting/Northing	155863/108908	Key Constraint	No
Legal Status	None	Perceived Significance	Local
Townland	Knockanare	Distance	40m
County	Cork	Impact	None
Sources of Information	Fieldwork	Cartographic Information	None

Description

Gate pier of random rubble construction.

Mitigation

None, site not impacted

CSS2660: Levelled Structures

Chainage	74+850	Field Number	E93
Easting/Northing	151190/137514	Key Constraint	No
Legal Status	None	Perceived Significance	Local
Townland	Dohora	Distance	50m
County	Limerick	Impact	None
Sources of Information	Fieldwork and OS mapping	Cartographic Information	Shown on 6" OS map 1842 and 25" OS map 1897-1913

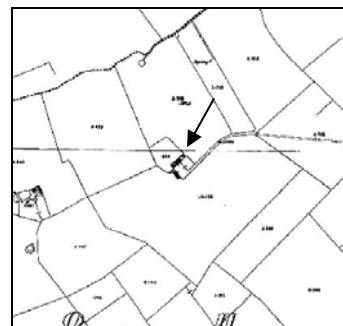
Description

There are structures shown on the 6" OS map 1842 and 25" OS map 1897-1913 at the eastern boundary of the field.

Cartographic Information



6" OS map 1842



25" OS map 1897-1913

Mitigation

None, site not impacted

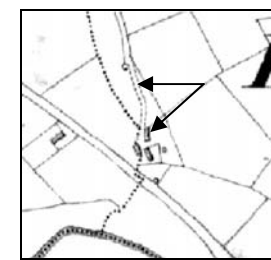
CSS2661 Levelled Structures and Extant Laneway

Chainage	26+400	Field Number	B3
Easting/Northing	157756/92028	Key Constraint	No
Legal Status	None	Perceived Significance	Local
Townland	Mourneabbey	Distance	0m
County	Cork	Impact	Profound
Sources of Information	Fieldwork and OS mapping	Cartographic Information	Shown on 6" OS map 1842 and 25" OS map 1897-1913

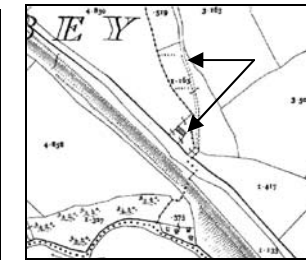
Description

An old laneway runs along the western boundary of the field. This is depicted on the OS map of 1842 and forms part of the townland boundary between the townlands of Greenfield to the east and Mourneabbey to the west. A laneway on the east side of eastern boundary is very overgrown and inaccessible. The OS map of 1842 shows that this laneway gave access to several buildings, probably a small farm. The OS map of 1897-1913 shows just one building remaining. No visible trace of these structures was noted in this field.

Cartographic Information



6" OS map 1842



25" OS map 1897-1913

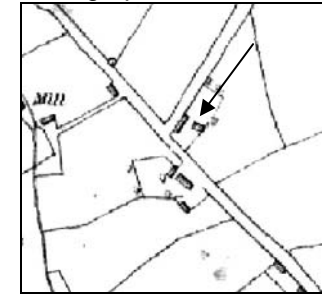
Mitigation

Archaeological investigation, full record of any remains found. Written and Photographic Record of laneway.

CSS2662 Levelled Structure

Chainage	30+300	Field Number	B52
Easting/Northing	158031/91631	Key Constraint	No
Legal Status	None	Perceived Significance	Local
Townland	Ballinvuskig West	Distance	20m
County	Cork	Impact	Slight
Sources of Information	Fieldwork and OS mapping	Cartographic Information	Shown on 25" OS map 1897-1913

Cartographic Information



6" OS map 1842



25" OS map 1897 -1913

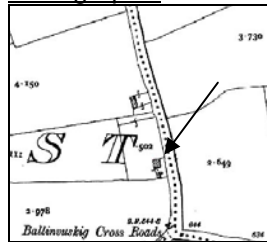
Mitigation

Archaeological investigation, full record of any remains found.

Description

Two structures are shown on the 25" OS map of 1879-1913 and there is no visible surface trace of them, however, some low ridges in the area may be associated with the structures. There is an OS structure in the SE section of the field and a section of the Avondhu Waymarked walk running along the NE boundary.

Cartographic



Mitigation

Archaeological investigation, full record of any remains found.

CSS2663 Levelled Structures

Chainage	25+920	Field Number	B1b
Easting/Northing	158031/91631	Key Constraint	No
Legal Status	None	Perceived Significance	Local
Townland	Greenhill	Distance	0m
County	Cork	Impact	Profound
Sources of Information	Fieldwork and OS mapping	Cartographic Information	Shown on 6" OS map 1842 and 25" OS map 1897 -1913

Description

Structures depicted in SW corner of the field on the 6" OS maps of 1842 and 25" OS map 1897-1913. No above ground evidence for these in the field. .

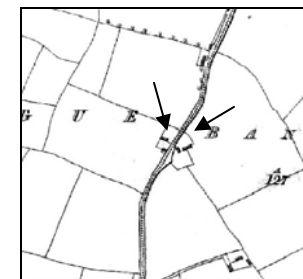
CSS2664 Levelled Structures

Chainage	41+000	Field Number	C45
Easting/Northing	156175/105827	Key Constraint	No
Legal Status	None	Perceived Significance	Local
Townland	Banefune	Distance	0m
County	Cork	Impact	Profound
Sources of Information	Fieldwork and OS mapping	Cartographic Information	Shown on 6" OS map 1842

Description

The OS map of 1842 shows two adjacent structures towards the south end of the eastern boundary and two adjacent structures to the north of this boundary's centre. No structures are depicted in these locations on the OS map of 1897-1913 and no surface trace of them was noted at the time of the field inspection.

Cartographic Information



6" OS map 1842

Mitigation

Archaeological investigation, full record of any remains found.

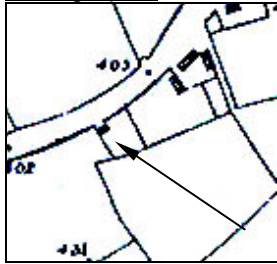
CSS2667 “Fiddler’s House” – Possible building location

<i>Chainage</i>	17+780	<i>Field Number</i>	A23a
<i>Easting/Northing</i>	159706/84084	<i>Key Constraint</i>	No
<i>Legal Status</i>	None	<i>Perceived Significance</i>	Local
<i>Townland</i>	Rathduff	<i>Distance</i>	0m
<i>County</i>	Cork	<i>Impact</i>	Profound
<i>Sources of Information</i>	Local Information, fieldwork and OS mapping	<i>Cartographic Information</i>	6” OS map 1842

Description

Building location of ‘Fiddlers House’ which is now overgrown and inaccessible with collapsed roof.

Cartographic



6” OS map 1842

Mitigation

Archaeological investigation, full record of any remains found.



Plate C15: Overgrown site of Fiddlers Cottage

CSS2668 Gatepost

<i>Chainage</i>	26+950	<i>Field Number</i>	B8/B9
<i>Easting/Northing</i>	157873/92530	<i>Key Constraint</i>	No
<i>Legal Status</i>	None	<i>Perceived Significance</i>	Local
<i>Townland</i>	Clogheen	<i>Distance</i>	55m
<i>County</i>	Cork	<i>Impact</i>	None
<i>Sources of Information</i>	Fieldwork	<i>Cartographic Information</i>	None

Description

Gateway with random rubble gate pier at the south end. .

Mitigation

None, site not impacted.

CSS2669 Gatepost

<i>Chainage</i>	45+920	<i>Field Number</i>	C85
<i>Easting/Northing</i>	155233/110515	<i>Key Constraint</i>	No
<i>Legal Status</i>	None	<i>Perceived Significance</i>	Local
<i>Townland</i>	Spital	<i>Distance</i>	45m
<i>County</i>	Cork	<i>Impact</i>	None
<i>Sources of Information</i>	Fieldwork	<i>Cartographic Information</i>	None

Description

Two D-shaped stone gateposts on boundary between Fields C85 and C86. Drystone random rubble sandstone construction. 3.1m apart, 0.9m high, 1.2m at widest point.

Mitigation

None, site not impacted

CSS2675 Artwork – Representative Sculpture of Croom Mills

<i>Chainage</i>	81+050	<i>Field Number</i>	N/A
<i>Easting/Northing</i>	50721/43329	<i>Key Constraint</i>	No
<i>Legal Status</i>	None	<i>Perceived Significance</i>	Local
<i>Townland</i>	Rathbranagh	<i>Distance</i>	0m
<i>County</i>	Limerick	<i>Impact</i>	Moderate
<i>Sources of Information</i>	Fieldwork	<i>Cartographic Information</i>	Not shown

Description

Representative sculpture of Croom Mills

Mitigation

The sculpture will be reinstated elsewhere.



Plate C 16: Sculpture representing Croom Mill

CSS2676 Artwork - Stag

<i>Chainage</i>	16+000	<i>Field Number</i>	N/A
<i>Easting/Northing</i>	59713/82325	<i>Key Constraint</i>	No
<i>Legal Status</i>	None	<i>Perceived Significance</i>	Local
<i>Townland</i>	Glancam	<i>Distance</i>	0m
<i>County</i>	Cork	<i>Impact</i>	Moderate
<i>Sources of Information</i>	Fieldwork	<i>Cartographic Information</i>	Not shown

Description

Sculpture of stag

Mitigation

The stag will be reinstated elsewhere.



Plate C 17: Sculpture of stag

CSS2677 Artwork – Milk Churns

<i>Chainage</i>	13+000	<i>Field Number</i>	N/A
<i>Easting/Northing</i>	60419/79517	<i>Key Constraint</i>	No
<i>Legal Status</i>	None	<i>Perceived Significance</i>	Local
<i>Townland</i>	Ballynrahan	<i>Distance</i>	0m
<i>County</i>	Cork	<i>Impact</i>	Moderate
<i>Sources of Information</i>	Fieldwork	<i>Cartographic Information</i>	Not shown

Description

Milk Churns

Mitigation

The milk churns will be reinstated elsewhere.



Plate C18: Milk Churns

CSS2678 Roadside memorial

<i>Chainage</i>	22+150	<i>Field Number</i>	N/A
<i>Easting/Northing</i>	158068/87986	<i>Key Constraint</i>	No
<i>Legal Status</i>	None	<i>Perceived Significance</i>	Local
<i>Townland</i>	Lissard	<i>Distance</i>	0m
<i>County</i>	Cork	<i>Impact</i>	Moderate
<i>Sources of Information</i>	Fieldwork	<i>Cartographic Information</i>	None

Mitigation

Written and photographic record. Memorial will be reinstated elsewhere following consultation with relatives.