

Appendix 15.2D Areas of Archaeological Potential

AAP 1

Chainage	11+600	Field Number	A11
Easting/Northing	160775/78113	Key Constraint	Undetermined
Legal Status	None	Perceived Significance	Undetermined
Townland	Ballygibbon	Distance	0m
County	Cork	Impact	Significant
Sources of Information	Field work	Cartographic Information	None

Description

Wetland environment in which burnt mounds and/or fulachta fiadh may occur.

Mitigation

Archaeological testing within the development boundary and full resolution of any archaeological features identified.

AAP 2

Chainage	15+000	Field Number	A19
Easting/Northing	159691/81355	Key Constraint	Undetermined
Legal Status	None	Perceived Significance	Undetermined
Townland	Knocknabehy	Distance	0m
County	Cork	Impact	Significant
Sources of Information	Field work	Cartographic Information	None

Description

Wetland environment in which burnt mounds and/or fulachta fiadh may occur.

Mitigation

Archaeological testing within the development boundary and full resolution of any archaeological features identified.

AAP 3

Chainage	15+550	Field Number	A21
Easting/Northing	159640/81894	Key Constraint	Undetermined
Legal Status	None	Perceived Significance	Undetermined
Townland	Knocknabehy	Distance	0m
County	Cork	Impact	Significant
Sources of Information	Field work	Cartographic Information	None

Description

Wetland environment in which burnt mounds and/or fulachta fiadh may occur.

Mitigation

Archaeological testing within the development boundary and full resolution of any archaeological features identified.

AAP 4

Chainage	17+950	Field Number	A24
Easting/Northing	159657/84322	Key Constraint	Undetermined
Legal Status	None	Perceived Significance	Undetermined
Townland	Rathduff	Distance	0m
County	Cork	Impact	Significant
Sources of Information	Field work	Cartographic Information	None

Description

Wetland environment in which burnt mounds and/or fulachta fiadh may occur.

Mitigation

Archaeological testing within the development boundary and full resolution of any archaeological features identified.

AAP 5

Chainage	18+250	Field Number	A26
Easting/Northing	159795/84568	Key Constraint	Undetermined
Legal Status	None	Perceived Significance	Undetermined
Townland	Rathduff	Distance	0m
County	Cork	Impact	Significant
Sources of Information	Field work	Cartographic Information	None

Description

Wetland environment in which burnt mounds and/or fulachta fiadh may occur.

Mitigation

Archaeological testing within the development boundary and full resolution of any archaeological features identified.

AAP 6

Chainage	18+100	Field Number	A27
Easting/Northing	159604/84494	Key Constraint	Undetermined
Legal Status	None	Perceived Significance	Undetermined
Townland	Ballygrogan	Distance	0m
County	Cork	Impact	Significant
Sources of Information	Field work	Cartographic Information	None

Description

Wetland environment in which burnt mounds and/or fulachta fiadh may occur.

Mitigation

Archaeological testing within the development boundary and full resolution of any archaeological features identified.

AAP 7

Chainage	24+300	Field Number	A60
Easting/Northing	158539/90089	Key Constraint	Undetermined
Legal Status	None	Perceived Significance	Undetermined
Townland	Lissard	Distance	0m
County	Cork	Impact	Significant
Sources of Information	Field work	Cartographic Information	None

Description

Wetland environment in which burnt mounds and/or fulachta fiadh may occur.

Mitigation

Archaeological testing within the development boundary and full resolution of any archaeological features identified.

AAP8

Chainage	26+950	Field Number	B8,B10, B11
Easting/Northing	157754/92258	Key Constraint	Undetermined
Legal Status	None	Perceived Significance	Undetermined
Townland	Clogheen	Distance	0m
County	Cork	Impact	Significant
Sources of Information	Field work	Cartographic Information	None

Description

Wetland environment in which burnt mounds and/or fulachta fiadh may occur.

Mitigation

Archaeological testing within the development boundary and full resolution of any archaeological features identified.

AAP 9

Chainage	28+000	Field Number	B22
Easting/Northing	157835/93584	Key Constraint	Undetermined
Legal Status	None	Perceived Significance	Undetermined
Townland	Ballinvuskig West	Distance	0m
County	Cork	Impact	Significant
Sources of Information	Field work	Cartographic Information	None

Description

Wetland environment in which burnt mounds and/or fulachta fiadh may occur.

Mitigation

Archaeological testing within the development boundary and full resolution of any archaeological features identified.

AAP 10

Chainage	29+300	Field Number	B31
Easting/Northing	160775/78113	Key Constraint	Undetermined
Legal Status	None	Perceived Significance	Undetermined
Townland	Carrigduff	Distance	0m
County	Cork	Impact	Significant
Sources of Information	Field work	Cartographic Information	None

Description

Wetland environment in which burnt mounds and/or fulachta fiadh may occur.

Mitigation

Archaeological testing within the development boundary and full resolution of any archaeological features identified.

AAP 11

Chainage	29+280	Field Number	B30
Easting/Northing	157835/94864	Key Constraint	Undetermined
Legal Status	None	Perceived Significance	Undetermined
Townland	Carrigduff	Distance	0m
County	Cork	Impact	Significant
Sources of Information	Field work	Cartographic Information	None

Description

Wetland environment in which burnt mounds and/or fulachta fiadh may occur.

Mitigation

Archaeological testing within the development boundary and full resolution of any archaeological features identified.

AAP 12

Chainage	29+430	Field Number	B33
Easting/Northing	158037/95010	Key Constraint	Undetermined
Legal Status	None	Perceived Significance	Undetermined
Townland	Carrigduff	Distance	0m
County	Cork	Impact	Significant
Sources of Information	Field work	Cartographic Information	None

Description

Wetland environment in which burnt mounds and/or fulachta fiadh may occur.

Mitigation

Archaeological testing within the development boundary and full resolution of any archaeological features identified.

AAP 13

Chainage	29+500	Field Number	B35
Easting/Northing	157943/95121	Key Constraint	Undetermined
Legal Status	None	Perceived Importance	Undetermined
Townland	Carrigduff	Distance	0m
County	Cork	Impact	Significant
Sources of Information	Field work	Cartographic Information	None

Description

Wetland environment in which burnt mounds and/or fulachta fiadh may occur.

Mitigation

Archaeological testing within the development boundary and full resolution of any archaeological features identified.

AAP 14

Chainage	29+500	Field Number	B34
Easting/Northing	158146/95018	Key Constraint	Undetermined
Legal Status	None	Perceived Significance	Undetermined
Townland	Carrigduff	Distance	0m
County	Cork	Impact	Significant
Sources of Information	Field work	Cartographic Information	None

Description

Wetland environment in which burnt mounds and/or fulachta fiadh may occur.

Mitigation

Archaeological testing within the development boundary and full resolution of any archaeological features identified.

AAP 15

Chainage	29+600	Field Number	B36
Easting/Northing	158001/95205	Key Constraint	Undetermined
Legal Status	None	Perceived Significance	Undetermined
Townland	Carrigduff	Distance	0m
County	Cork	Impact	Significant
Sources of Information	Field work	Cartographic Information	None

Description

Wetland environment in which burnt mounds and/or fulachta fiadh may occur.

Mitigation

Archaeological testing within the development boundary and full resolution of any archaeological features identified.

AAP 16

Chainage	31+000	Field Number	B59
Easting/Northing	158787/96367	Key Constraint	Undetermined
Legal Status	None	Perceived Significance	Undetermined
Townland	Knoppoge	Distance	0m
County	Cork	Impact	Significant
Sources of Information	Field work	Cartographic Information	None

Description

Wetland environment in which burnt mounds and/or fulachta fiadh may occur.

Mitigation

Archaeological testing within the development boundary and full resolution of any archaeological features identified.

AAP 17

Chainage	31+200	Field Number	B61
Easting/Northing	158660/96599	Key Constraint	Undetermined
Legal Status	None	Perceived Significance	Undetermined
Townland	Knoppoge	Distance	52m
County	Cork	Impact	None
Sources of Information	Field work	Cartographic Information	None

Description

Wetland environment in which burnt mounds and/or fulachta fiadh may occur.

Mitigation

None.

AAP 18

Chainage	31+200	Field Number	B60
Easting/Northing	158869/96515	Key Constraint	Undetermined
Legal Status	None	Perceived Significance	Undetermined
Townland	Knoppoge	Distance	0m
County	Cork	Impact	Significant
Sources of Information	Field work	Cartographic Information	None

Description

Wetland environment in which burnt mounds and/or fulachta fiadh may occur.

Mitigation

Archaeological testing within the development boundary and full resolution of any archaeological features identified.

AAP 19

Chainage	36+700	Field Number	C6
Easting/Northing	157604/101936	Key Constraint	Undetermined
Legal Status	None	Perceived Significance	Undetermined I
Townland	Ballyvinitter Middle	Distance	0m
County	Cork	Impact	Significant
Sources of Information	Field work	Cartographic Information	None

Description

Wetland environment in which burnt mounds and/or fulachta fiadh may occur.

Mitigation

Archaeological testing within the development boundary and full resolution of any archaeological features identified.

AAP 20

Chainage	37+200	Field Number	C8
Easting/Northing	157381/102309	Key Constraint	Undetermined
Legal Status	None	Perceived Significance	Undetermined
Townland	Ballyvinitter Middle	Distance	0m
County	Cork	Impact	Significant
Sources of Information	Field work	Cartographic Information	None

Description

Wetland environment in which burnt mounds and/or fulachta fiadh may occur.

Mitigation

Archaeological testing within the development boundary and full resolution of any archaeological features identified.

AAP 21

Chainage	37+650	Field Number	C13
Easting/Northing	157359/102735	Key Constraint	Undetermined
Legal Status	None	Perceived Significance	Undetermined
Townland	Ballyvinitier Upper	Distance	0m
County	Cork	Impact	Significant
Sources of Information	Field work	Cartographic Information	None

Description

Wetland environment in which burnt mounds and/or fulachta fiadh may occur.

Mitigation

Archaeological testing within the development boundary and full resolution of any archaeological features identified.

AAP 22

Chainage	37+900	Field Number	C14
Easting/Northing	157249/103006	Key Constraint	Undetermined
Legal Status	None	Perceived Significance	Undetermined
Townland	Ballyvinitier Upper	Distance	0m
County	Cork	Impact	Significant
Sources of Information	Field work	Cartographic Information	None

Description

Wetland environment in which burnt mounds and/or fulachta fiadh may occur.

Mitigation

Archaeological testing within the development boundary and full resolution of any archaeological features identified.

AAP 23

Chainage	38+000	Field Number	C15a
Easting/Northing	157164/103068	Key Constraint	Undetermined
Legal Status	None	Perceived Significance	Undetermined
Townland	Ballyvinitier Upper	Distance	0m
County	Cork	Impact	Significant
Sources of Information	Field work	Cartographic Information	None

Description

Wetland environment in which burnt mounds and/or fulachta fiadh may occur.

Mitigation

Archaeological testing within the development boundary and full resolution of any archaeological features identified.

AAP 24

Chainage	49+300	Field Number	C102
Easting/Northing	154601/113771	Key Constraint	Undetermined
Legal Status	None	Perceived Significance	Undetermined
Townland	Lisballyhay	Distance	0m
County	Cork	Impact	Profound
Sources of Information	Field work	Cartographic Information	None

Description

Wetland environment in which burnt mounds and/or fulachta fiadh may occur.

Mitigation

Archaeological testing within the development boundary and full resolution of any archaeological features identified.

AAP 25

Chainage	62+400	Field Number	E14
Easting/Northing	151695/125326	Key Constraint	Undetermined
Legal Status	None	Perceived Significance	Undetermined
Townland	Broghill North	Distance	0m
County	Cork	Impact	Profound
Sources of Information	Field work	Cartographic Information	None

Description

Wetland environment in which burnt mounds and/or fulachta fiadh may occur.

Mitigation

Archaeological testing within the development boundary and full resolution of any archaeological features identified.

AAP 26

Chainage	62+550	Field Number	E15
Easting/Northing	151735/125445	Key Constraint	Undetermined
Legal Status	None	Perceived Significance	Undetermined
Townland	Broghill North	Distance	0m
County	Cork	Impact	Significant
Sources of Information	Field work	Cartographic Information	None

Description

Wetland environment in which burnt mounds and/or fulachta fiadh may occur.

Mitigation

Archaeological testing within the development boundary and full resolution of any archaeological features identified.

AAP 27

Chainage	63+500	Field Number	E21
Easting/Northing	151845/126323	Key Constraint	Undetermined
Legal Status	None	Perceived Significance	Undetermined
Townland	Foxhall East	Distance	167m
County	Limerick	Impact	None
Sources of Information	Field work	Cartographic Information	None

Description

Wetland environment in which burnt mounds and/or fulachta fiadh may occur.

Mitigation

None.

AAP 28

Chainage	63+650	Field Number	E22
Easting/Northing	160775/78113	Key Constraint	Undetermined
Legal Status	None	Perceived Significance	Undetermined
Townland	Foxhall East	Distance	220m
County	Limerick	Impact	None
Sources of Information	Field work	Cartographic Information	None

Description

Wetland environment in which burnt mounds and/or fulachta fiadh may occur.

Mitigation

None.

AAP 29

Chainage	65+700	Field Number	E33
Easting/Northing	151935/128544	Key Constraint	Undetermined
Legal Status	None	Perceived Significance	Undetermined
Townland	Fort East	Distance	0m
County	Limerick	Impact	Profound
Sources of Information	Field work	Cartographic Information	None

Description

Wetland environment in which burnt mounds and/or fulachta fiadh may occur.

Mitigation

Archaeological testing within the development boundary and full resolution of any archaeological features identified.

AAP 30

Chainage	66+000	Field Number	E34
Easting/Northing	151883/128789	Key Constraint	Undetermined
Legal Status	None	Perceived Significance	Undetermined
Townland	Fort East	Distance	0m
County	Limerick	Impact	Profound
Sources of Information	Field work	Cartographic Information	None

Description

Wetland environment in which burnt mounds and/or fulachta fiadh may occur.

Mitigation

Archaeological testing within the development boundary and full resolution of any archaeological features identified.

AAP 31

Chainage	68+700	Field Number	E50
Easting/Northing	151502/131458	Key Constraint	Undetermined
Legal Status	None	Perceived Significance	Undetermined
Townland	Ballyteige Lower	Distance	0m
County	Limerick	Impact	Profound
Sources of Information	Field work	Cartographic Information	None

Description

Wetland environment in which burnt mounds and/or fulachta fiadh may occur.

Mitigation

Archaeological testing within the development boundary and full resolution of any archaeological features identified.

AAP 32

Chainage	69+000	Field Number	E53
Easting/Northing	151506/131802	Key Constraint	Undetermined
Legal Status	None	Perceived Significance	Undetermined
Townland	Ballyteige Lower	Distance	0m
County	Limerick	Impact	Profound
Sources of Information	Field work	Cartographic Information	None

Description

Wetland environment in which burnt mounds and/or fulachta fiadh may occur.

Mitigation

Archaeological testing within the development boundary and full resolution of any archaeological features identified.

AAP 33

Chainage	69+000	Field Number	E54
Easting/Northing	151473/131816	Key Constraint	Undetermined
Legal Status	None	Perceived Significance	Undetermined
Townland	Ballyteige Lower	Distance	0m
County	Limerick	Impact	Significant
Sources of Information	Field work	Cartographic Information	None

Description

Wetland environment in which burnt mounds and/or fulachta fiadh may occur.

Mitigation

Archaeological testing within the development boundary and full resolution of any archaeological features identified.

AAP 34

Chainage	70+000	Field Number	E62
Easting/Northing	151211/132746	Key Constraint	Undetermined
Legal Status	None	Perceived Significance	Undetermined
Townland	Coolrus	Distance	4m
County	Limerick	Impact	None
Sources of Information	Field work	Cartographic Information	None

Description

Wetland environment in which burnt mounds and/or fulachta fiadh may occur.

Mitigation

None.

AAP 35

Chainage	76+100	Field Number	E104
Easting/Northing	151833/138633	Key Constraint	Undetermined
Legal Status	None	Perceived Significance	Undetermined
Townland	Dohora	Distance	0m
County	Limerick	Impact	Significant
Sources of Information	Field work	Cartographic Information	None

Description

Wetland environment in which burnt mounds and/or fulachta fiadh may occur.

Mitigation

Archaeological testing within the development boundary and full resolution of any archaeological features identified.

AAP 36

Chainage	81+800	Field Number	G5
Easting/Northing	150507/144067	Key Constraint	Undetermined
Legal Status	None	Perceived Significance	Undetermined
Townland	Fanningstown	Distance	0m
County	Limerick	Impact	Slight
Sources of Information	Field work	Cartographic Information	None

Description

Wetland environment in which burnt mounds and/or fulachta fiadh may occur.

Mitigation

None.

AAP 37

Chainage	82+700	Field Number	G9, G19
Easting/Northing	150367/144915	Key Constraint	Undetermined
Legal Status	None	Perceived Significance	Undetermined
Townland	Garranroe	Distance	0m
County	Limerick	Impact	Profound
Sources of Information	Field work	Cartographic Information	None

Description

Wetland environment in which burnt mounds and/or fulachta fiadh may occur.

Mitigation

Archaeological testing within the development boundary and full resolution of any archaeological features identified.

AAP 38

Chainage	82+900	Field Number	G20
Easting/Northing	150/145141	Key Constraint	Undetermined
Legal Status	None	Perceived Significance	Undetermined
Townland	Garranroe	Distance	0m
County	Limerick	Impact	Significant
Sources of Information	Field work	Cartographic Information	None

Description

Wetland environment in which burnt mounds and/or fulachta fiadh may occur.

Mitigation

Archaeological testing within the development boundary and full resolution of any archaeological features identified.

AAP 39

Chainage	83+300	Field Number	G22
Easting/Northing	150634/145534	Key Constraint	Undetermined
Legal Status	None	Perceived Significance	Undetermined
Townland	Garranroe	Distance	0m
County	Limerick	Impact	Significant
Sources of Information	Field work	Cartographic Information	None

Description

Wetland environment in which burnt mounds and/or fulachta fiadh may occur.

Mitigation

Archaeological testing within the development boundary and full resolution of any archaeological features identified.

AAP 40

Chainage	83+300	Field Number	G23
Easting/Northing	150487/145568	Key Constraint	Undetermined
Legal Status	None	Perceived Significance	Undetermined
Townland	Garranroe	Distance	0m
County	Limerick	Impact	Significant
Sources of Information	Field work	Cartographic Information	None

Description

Wetland environment in which burnt mounds and/or fulachta fiadh may occur.

Mitigation

Archaeological testing within the development boundary and full resolution of any archaeological features identified.

AAP 41

Chainage	83+500	Field Number	G25
Easting/Northing	150389/145719	Key Constraint	Undetermined
Legal Status	None	Perceived Significance	Undetermined
Townland	Garranroe	Distance	0m
County	Limerick	Impact	Significant
Sources of Information	Field work	Cartographic Information	None

Description

Wetland environment in which burnt mounds and/or fulachta fiadh may occur.

Mitigation

Archaeological testing within the development boundary and full resolution of any archaeological features identified.

AAP 42

Chainage	86+750	Field Number	G41
Easting/Northing	151255/148674	Key Constraint	Undetermined
Legal Status	None	Perceived Significance	Undetermined
Townland	Attyflin	Distance	0m
County	Limerick	Impact	Significant
Sources of Information	Field work	Cartographic Information	None

Description

Wetland environment in which burnt mounds and/or fulachta fiadh may occur.

Mitigation

Archaeological testing within the development boundary and full resolution of any archaeological features identified.

AAP 43

Chainage	87+000	Field Number	G42
Easting/Northing	151381/148810	Key Constraint	Undetermined
Legal Status	None	Perceived Significance	Undetermined
Townland	Attyflin	Distance	5m
County	Limerick	Impact	None
Sources of Information	Field work	Cartographic Information	None

Description

Wetland environment in which burnt mounds and/or fulachta fiadh may occur.

Mitigation

None

AAP 44

Chainage	73+800	Field Number	E87
Easting/Northing	151303/136416	Key Constraint	Undetermined
Legal Status	None	Perceived Significance	Undetermined
Townland	Ballynabanogue	Distance	0m
County	Limerick	Impact	Significant
Sources of Information	Field work	Cartographic Information	None

Description

Wetland environment in which burnt mounds and/or fulachta fiadh may occur.

Mitigation

Archaeological testing within the development boundary and full resolution of any archaeological features identified.

AAP 45

Chainage	40+300	Field Number	C39/C40
Easting/Northing	156642/105314	Key Constraint	Undetermined
Legal Status	None	Perceived Importance	Undetermined
Townland	Caherduggan North	Distance	0m
County	Cork	Impact	Significant
Sources of Information	Field work	Cartographic Information	None

Description

In the townland of Caherduggan, a large medieval village (CSS 0992: Ch. 40+200) possibly dating to the 12th century was identified during archaeological monitoring of road improvement works between Twopothouse and Doneraile in 2008. To date, finds include corn-drying kilns, cobbled surfaces, burnt pits, medieval pottery (Glanworth Ware) and iron artefacts, including weapons (Archaeological Company, 2008). Local folklore had pointed to a large village existing in the area, which was believed to be occupied from the 12th to 16th century. It is believed that the remains of a fort and a church might exist in the immediate area, as well as houses. The site of Caherduggan Castle (CSS 0995), and a possible ringfort (CSS 0993) are also located in this area. The area adjacent to the west (AAP 45) of this site has been identified as an area in which further remains of this village and other associated archaeological features may exist.

Geophysical Survey of AAP45 identified a patch of disturbed/magnetic soil, a possible ditch and an arrangement of possible pits.

Mitigation

Archaeological testing within the development boundary and full resolution of any archaeological features identified.

AAP 46

Chainage	83+100	Field Number	G21
Easting/Northing	150481/145318	Key Constraint	Undetermined
Legal Status	None	Perceived Significance	Undetermined
Townland	Garranroe	Distance	0m
County	Limerick	Impact	Significant
Sources of Information	Field work	Cartographic Information	None

Description

Wetland environment in which burnt mounds and/or fulachta fiadh may occur.

Mitigation

Archaeological testing within the development boundary and full resolution of any archaeological features identified.

AAP 47

Chainage	27+900	Field Number	B21
Easting/Northing	157899/93504	Key Constraint	Undetermined
Legal Status	None	Perceived Significance	Undetermined
Townland	Ballinvuskig West	Distance	0m
County	Cork	Impact	Significant
Sources of Information	Field work	Cartographic Information	None

Description

Wetland environment in which burnt mounds and/or fulachta fiadh may occur.

Mitigation

Archaeological testing within the development boundary and full resolution of any archaeological features identified.

AAP 48

Chainage	28+150	Field Number	B24
Easting/Northing	157896/93775	Key Constraint	Undetermined
Legal Status	None	Perceived Significance	Undetermined
Townland	Ballinvuskig West	Distance	0m
County	Cork	Impact	Significant
Sources of Information	Field work	Cartographic Information	None

Description

Wetland environment in which burnt mounds and/or fulachta fiadh may occur.

Mitigation

Archaeological testing within the development boundary and full resolution of any archaeological features identified.

AAP 49

Chainage	56+100	Field Number	D24, D25, D26
Easting/Northing	153311/119798	Key Constraint	Undetermined
Legal Status	None	Perceived Significance	Undetermined
Townland	Clashganniv	Distance	0m
County	Cork	Impact	Significant
Sources of Information	Field work	Cartographic Information	None

Description

Wetland environment in which burnt mounds and/or fulachta fiadh may occur.

Mitigation

Archaeological testing within the development boundary and full resolution of any archaeological features identified.

AAP 50

Chainage	63+900	Field Number	E22
Easting/Northing	151948/26678	Key Constraint	Undetermined
Legal Status	None	Perceived Significance	Undetermined
Townland	Foxhall East	Distance	75m
County	Limerick	Impact	None
Sources of Information	Field work	Cartographic Information	None

Description

Wetland environment in which burnt mounds and/or fulachta fiadh may occur.

Mitigation

None.

AAP 51

Chainage	81+650	Field Number	G4
Easting/Northing	150546/143911	Key Constraint	Undetermined
Legal Status	None	Perceived Significance	Undetermined
Townland	Fanningstown	Distance	0m
County	Limerick	Impact	Significant
Sources of Information	Field work	Cartographic Information	None

Description

Area adjacent to CSS 2321 (Excavated Earthworks)

Mitigation

Archaeological testing within the development boundary and full resolution of any archaeological features identified.

AAP 52

Chainage	82+350	Field Number	G7, G8, G17, G18
Easting/Northing	150568/144624	Key Constraint	Undetermined
Legal Status	None	Perceived Significance	Undetermined
Townland	Fanningstown	Distance	0m
County	Limerick	Impact	Significant
Sources of Information	Field work	Cartographic Information	None

Description

Area adjacent to CSS 2353 (Excavated Mound).

Mitigation

Archaeological testing within the development boundary and full resolution of any archaeological features identified.

AAP 53

Chainage	8+000	Field Number	N/A
Easting/Northing	162953/75337	Key Constraint	Undetermined
Legal Status	None	Perceived Significance	Undetermined
Townland	Killeens/Shean Lower	Distance	Adjacent to development boundary
County	Cork	Impact	None
Sources of Information	Field work	Cartographic Information	Shown on all OS map editions

Description

Blarney Bog.

Mitigation

None.

AAP 54

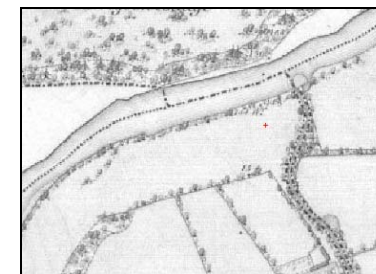
CSS 2562 – Major River Crossings - River Blackwater

Chainage	33+400	Field Number	B80, B81
Easting/Northing	158667/98746	Key Constraint	Undetermined
Legal Status	None	Perceived Significance	Undetermined
Townland	Ballymagooly/Carrigoon	Distance	0m
County	Cork	Impact	Undetermined
Sources of Information	No information available	Cartographic Information	Shown on all OS map editions – sheet 33

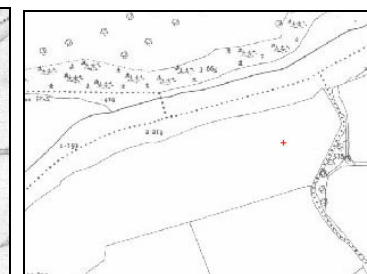
Description

Major crossing point of the River Blackwater.

Cartographic Information



6" OS map 1842



25" OS map 1897 - 1913



6" OS map 1923 - 39 (with RMP detail)

Mitigation

Underwater archaeological assessment.

AAP 55
 CSS 2564 – Major River Crossings - River Awbeg

Chainage	43+450 53+950	Field Number	C64, C65 D8, D9
Easting/Northing	156070/108223 154103/117939	Key Constraint	Undetermined
Legal Status	None	Perceived Significance	Undetermined
Townland	Lag/Knockanare Ballynadridden/Faran	Distance	0m
County	Cork	Impact	Undetermined
Sources of Information	OPW – South West Region Drainage Maintenance	Cartographic Information	Shown on all OS map editions – sheets 17 and 8

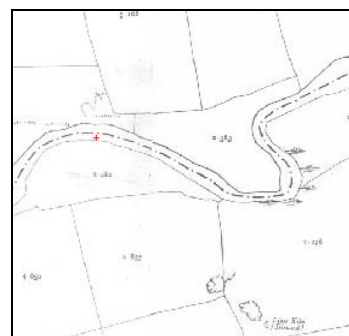
Description

Two major crossing points of the River Awbeg.

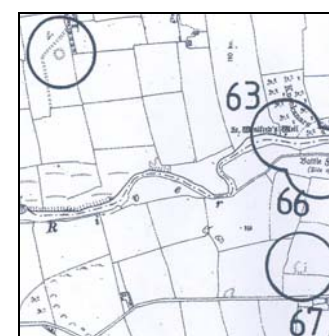
Cartographic Information



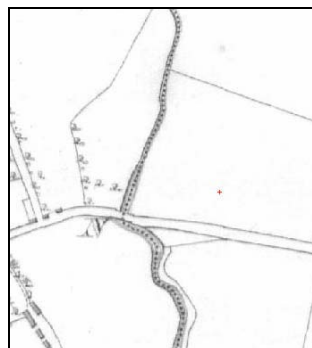
6" OS map 1842 (43+450)



25" OS map 1897 - 1913



6" OS map 1923 - 39 (with RMP detail)



6" OS map 1842 (53+950)



25" OS map 1897 - 1913



6" OS map 1923 - 39 (with RMP detail)

Mitigation

Underwater archaeological assessment

AAP 56
CSS 2566 – Major River Crossings – River Maigue

Chainage	64+700 79+700	Field Number	E29-30 F14, 14a, 14b
Easting/Northing	151985/127578 150614/141958	Key Constraint	Undetermined
Legal Status	None	Perceived Significance	Undetermined
Townland	Foxhall East/Fort East Skagh/Ballyouragan	Distance	0m
County	Limerick	Impact	Undetermined
Sources of Information	OPW – South West Region Drainage Maintenance	Cartographic Information	Shown on all OS map editions – sheets 46 and 30

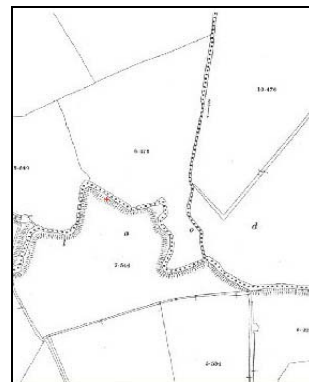
Description

Two major crossing points of the River Maigue.

Cartographic Information



6" OS map 1842 (64+700)



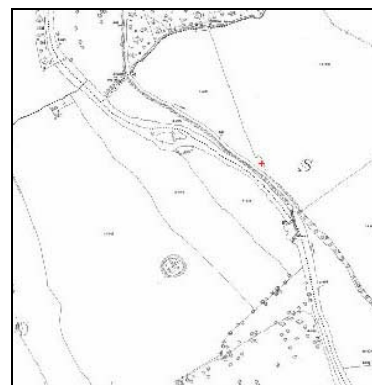
25" OS map 1897 - 1913



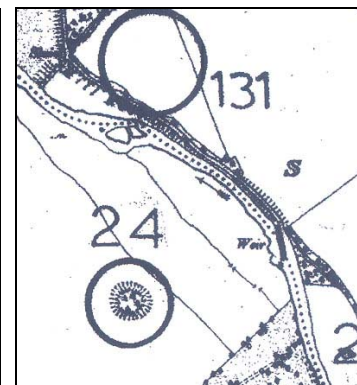
6" OS map 1923 - 39 (with RMP detail)



6" OS map 1842 (79+700)



25" OS map 1897 - 1913



6" OS map 1923 - 39 (with RMP detail)

Mitigation

Underwater archaeological assessment

AAP 57

Chainage	62+800	Field Number	R15b E15c
Easting/Northing	151919/125688	Key Constraint	Undetermined
Legal Status	None	Perceived Significance	Undetermined
Townland	Broghill North	Distance	0m
County	Limerick	Impact	Significant
Sources of Information	Fieldwork	Cartographic Information	None

Description

Wetland environment in which burnt mounds and/or fulachta fiadh may occur.

Mitigation

Archaeological testing within the development boundary and full resolution of any archaeological features identified.

AAP 58

Chainage	17+300	Field Number	A22d
Easting/Northing	159721/83659	Key Constraint	Undetermined
Legal Status	None	Perceived Significance	Undetermined
Townland	Glancam	Distance	0m
County	Cork	Impact	Significant
Sources of Information	Field work	Cartographic Information	None

Description

Wetland environment in which burnt mounds and/or fulachta fiadh may occur.

Mitigation

Archaeological testing within the development boundary and full resolution of any archaeological features identified.

AAP 59

Chainage	18+600	Field Number	A32g
Easting/Northing	158850/84878	Key Constraint	Undetermined
Legal Status	None	Perceived Significance	Undetermined
Townland	Grenagh North	Distance	400m
County	Cork	Impact	None
Sources of Information	Field work	Cartographic Information	None

Description

Wetland environment in which burnt mounds and/or fulachta fiadh may occur.

Mitigation

None

AAP 60

Chainage	18+600	Field Number	A32i
Easting/Northing	158514/84900	Key Constraint	Undetermined
Legal Status	None	Perceived Significance	Undetermined
Townland	Grenagh North	Distance	675m
County	Cork	Impact	None
Sources of Information	Field work	Cartographic Information	None

Description

Wetland environment in which burnt mounds and/or fulachta fiadh may occur.

Mitigation

None

AAP 61

Chainage	19+400	Field Number	A35a
Easting/Northing	159387/85693	Key Constraint	Undetermined
Legal Status	None	Perceived Significance	Undetermined
Townland	Rathduff	Distance	0m
County	Cork	Impact	Significant
Sources of Information	Field work	Cartographic Information	None

Description

Wetland environment in which burnt mounds and/or fulachta fiadh may occur.

Mitigation

Archaeological testing within the development boundary and full resolution of any archaeological features identified.

AAP 62

Chainage	400 (Charleville Link Road)	Field Number	D25c
Easting/Northing	153678/119831	Key Constraint	Undetermined
Legal Status	None	Perceived Significance	Undetermined
Townland	Clashganniv	Distance	0m
County	Cork	Impact	Significant
Sources of Information	Field work	Cartographic Information	None

Description

Wetland environment in which burnt mounds and/or fulachta fiadh may occur.

Mitigation

Archaeological testing within the development boundary and full resolution of any archaeological features identified.