




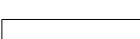





KEY PLAN

LEGEND

-  Study Area
-  Chorus Network shared with BT Ireland Network
-  Chorus Access Chamber
-  Bord Gáis
-  BT Ireland Network
-  Eircom fibre optic
-  Proposed Eircom fibre optic extension
-  HV ESB overhead heavy duty cables
-  HV ESB under ground heavy duty cables

Includes Ordnance Survey Ireland data reproduced under OSI Licence number
 Cork County Council CMA 2004/07
 Unauthorised reproduction infringes Ordnance Survey Ireland and Government of
 Ireland copyright.
 © Ordnance Survey Ireland





Rev.	Date	Description	Appr.
P1	16.09.08	FIRST ISSUE	MMC
P2	30.11.08	ISSUED FOR APPROVAL	MMC

M20 Cork - Limerick Motorway Scheme
SERVICES - BORD/BT/CHROUS / ESB/EIRCOM NETWORK
 SHEET 3 of 7

DESIGNED: MH
 DRAWN: MH
 CHECKED: EAM/BG
 APPROVED: MMC

File Name: E-883
 Scale: 1:50000
 Date: 16/09/08

CONSTRANTS REPORT
 Drawing No. **Figure 4-17**
 Rev. P2