











KEY PLAN

LEGEND

-  Study Area
-  Chorus Network shared with BT Ireland Network
-  Chorus Access Chamber
-  Bord Gáis
-  BT Ireland Network
-  Eircom fibre optic
-  Proposed Eircom fibre optic extension
-  HV ESB overhead heavy duty cables
-  HV ESB under ground heavy duty cables

Includes Ordnance Survey Ireland data reproduced under OSI Licence number  
Cork County Council CMA 2004/07  
Unauthorised reproduction infringes Ordnance Survey Ireland and Government of  
Ireland copyright.  
© Ordnance Survey Ireland


Design Office:  
M20 Cork-Limerick  
Motorway Scheme,  
Goldshill,  
Mallow,  
Co. Cork  
Tel: +353-22-70200  
Fax: +353-22-70220  
e-mail: info@m20.ie

Rev.	Date	Description	Appr.
P1	16.09.08	FIRST ISSUE	MMC
P2	30.11.08	ISSUED FOR APPROVAL	MMC

**M20 Cork - Limerick Motorway Scheme**  
**SERVICES - BORD GÁIS/BT/CHORUS /ESB/IRCOM NETWORK**  
SHEET 4 of 7

DESIGNED: MH  
DRAWN: MH  
CHECKED: EAM/BG  
APPROVED: MMC

FILE NAME: E-884  
SCALE: 1:50000  
DATE: 16/09/08

CONRAINTS REPORT  
Drawing No. **Figure 4-18**  
Rev. P2