










KEY PLAN

LEGEND

-  Study Area
-  Chorus Network shared with BT Ireland Network
-  Chorus Access Chamber
-  Bord Gáis
-  BT Ireland Network
-  Eircom fibre optic
-  Proposed Eircom fibre optic extension
-  HV ESB overhead heavy duty cables
-  HV ESB under ground heavy duty cables

Includes Ordnance Survey Ireland data reproduced under OSI Licence number
 Cork County Council CMA 2004/07
 Unauthorised reproduction infringes Ordnance Survey Ireland and Government of
 Ireland copyright.
 © Ordnance Survey Ireland

Design Office:
 M20 Cork-Limerick
 Motorway Scheme,
 Goldshill,
 Mallow,
 Co. Cork
 Tel: +353-22-70200
 Fax: +353-22-70220
 e-mail: info@m20.ie

Rev.	Date	Description	Appr.
P1	16.09.08	FIRST ISSUE	MMC
P2	30.11.08	ISSUED FOR APPROVAL	MMC

M20 Cork - Limerick Motorway Scheme
SERVICES - BORD GÁIS/BT/CHORUS
/ESB/EIRCOM NETWORK
 SHEET 5 OF 7

DESIGNED: MH
 DRAWN: MH
 CHECKED: EAM/BG
 APPROVED: MMC

File Name: E-885
 Scale: 1:50000
 Date: 16/09/08

CONSTRANTS REPORT
 Drawing No. **Figure 4-19**
 Rev. P2