










KEY PLAN

LEGEND

-  Study Area
-  Chorus Network shared with BT Ireland Network
-  Chorus Access Chamber
-  Bord Gáis
-  BT Ireland Network
-  Eircom fibre optic
-  Proposed Eircom fibre optic extension
-  HV ESB overhead heavy duty cables
-  HV ESB under ground heavy duty cables

Includes Ordnance Survey Ireland data reproduced under OSI Licence number  
 Cork County Council CMA 2004/07  
 Unauthorised reproduction infringes Ordnance Survey Ireland and Government of  
 Ireland copyright.  
 © Ordnance Survey Ireland





Design Office:  
 M20 Cork-Limerick  
 Motorway Scheme,  
 Goldshill,  
 Mallow,  
 Co. Cork  
 Tel: +353-22-70200  
 Fax: +353-22-70220  
 e-mail: info@m20.ie

Rev.	Date	Description	Appr.
P1	16.09.08	FIRST ISSUE	MMC
P2	30.11.08	ISSUED FOR APPROVAL	MMC

**M20 Cork - Limerick Motorway Scheme**  
**SERVICES - BORD GÁIS/BT/CHORUS**  
**/ESB/EIRCOM NETWORK**  
 SHEET 7 of 7

DESIGNED: MH  
 DRAWN: MH  
 CHECKED: EAM/BG  
 APPROVED: MMC

File Name: E-887  
 Scale: 1:50000  
 Date: 16/09/08

CONSTRANTS REPORT  
 Drawing No. **Figure 4-21**  
 Rev. P2