
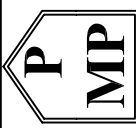



DATUM=85.000

Existing Level	Chainage
9000.0	134.038
9100.0	136.560
9200.0	130.560
9300.0	123.813
9400.0	121.920
9500.0	125.469
9600.0	125.774
9700.0	124.120
9800.0	121.116
9900.0	118.940
10000.0	116.640
10100.0	114.958
10200.0	112.509
10300.0	108.919
10400.0	105.697
10500.0	103.028
10600.0	102.008
10700.0	103.380
10800.0	101.957
10900.0	101.498
11000.0	97.452
11200.0	98.443
11300.0	98.574
11400.0	98.131
11500.0	97.327
11600.0	94.979
11700.0	93.594
11800.0	91.583
11900.0	90.943
12000.0	90.426

 <p>CORK COUNTY COUNCIL ROAD DESIGN SECTION, RICHMOND, GLANMIRE, CO. CORK.</p>	 <p>PUNCH·MOUCHEL PARKMAN</p>	 <p>NRA National Roads Authority <i>An tÚdarás um Bóithre Náisiúnta</i></p>	<p>Project Office 12-13 Cumberland Street Dun Laoghaire Dublin 14 Tel: 01 230 4400 Fax: 01 230 4405</p>	<p>Date Aug. 06</p> <p>Title Final EIS - N8 Fermoy to Mitchelstown</p> <p>Approved by MOS</p>	<p>Date August 2005</p> <p>Scale NTS</p> <p>Figure No. Fig. 4 of 06</p>
<p>N8 Fermoy to Mitchelstown EIS</p> <p>Longitudinal Section (04)</p>					