

# Cork County Council M28 Cork to Ringaskiddy Project Motorway Scheme, 2017



## Motorway Scheme

### Roads Acts 1993-2015

FORM UNDER SECTION 47(2) (AS AMENDED BY SECTION 9(1)(a) OF THE ROADS ACT 2007) FOR A MOTORWAY SCHEME.

### **M28 Cork to Ringaskiddy Project [Motorway] Scheme, 2017**

Cork County Council, (“the road authority”), under Section 47 of the Roads Acts 1993-2015, has made the M28 Cork to Ringaskiddy Project, [Motorway] Scheme, 2017 which it proposes, pursuant to section 49 of the Roads Acts 1993-2015, to submit to An Bord Pleanála for approval. The Motorway Scheme relates to the proposed provision of a Motorway on the land described in Part 1 of Schedule 1 hereto, and shown coloured blue; *and* on the scheme maps marked M28 Cork to Ringaskiddy Project, [Motorway] Scheme, 2017 annexed hereto and sealed with the seal of Cork County Council (“the road authority”).

1. Under the M28 Cork to Ringaskiddy Project, [Motorway] Scheme, 2017 it is proposed to:
  - (a) compulsorily acquire the lands or substratum of lands described in Schedule 1,
  - (b) compulsorily acquire the rights in relation to lands described in Schedule 2,
  - (c) extinguish over the lands referred to in subparagraphs (a) and (b) –
    - (i) the public rights of way described in Part 1 of Schedule 3, and
    - (ii) the private rights of way described in Part 2 of Schedule 3,
  - (d) prohibit, close, stop up, remove, alter, divert or restrict a means of direct access to or from the proposed motorway in respect of the land described in Schedule 4,
  - (e) prohibit, close, stop up, remove, alter, divert or restrict a means of direct access to or from the proposed protected road, in respect of land used for a specified purpose described in Schedule 5
  - (f) prohibit or restrict the use of the protected road or a particular part thereof by the types of traffic or the classes of vehicles specified in Schedule 6
  - (g) revoke the planning permissions for the development of lands described in Part 1 of Schedule 7, and
  - (h) modify the planning permissions for the development of lands described in Part 2 of Schedule 7 to the extent specified in that Part.
2. The lands or substratum of lands described in Schedules 1, 2, 4, 5 and 7 and the rights of way described in Schedule 3 are individually numbered and shown on the Motorway Scheme maps.

## CONTENTS

### 1. **Schedule 1**

Lands or Substratum of Lands proposed to be Compulsorily Acquired

Part 1 (I & II) – Lands on which it is proposed to provide a motorway

Part 2 (I & II) – Land not forming part of the motorway but forming part of the Motorway Scheme

### 2. **Schedule 2**

Description of the Rights proposed to be compulsorily acquired in relation to Lands for the purposes of the proposed Motorway

### 3. **Schedule 3**

Description of the Public and Private Rights of Way proposed to be Extinguished

Part 1 – Public Rights of Way proposed to be extinguished over the lands described in Schedules 1 and 2 or over lands adjacent to or associated with such lands

Part 2 – Private Rights of Way proposed to be extinguished over the lands described in Schedules 1 and 2

### 4. **Schedule 4**

Lands in respect of which it is Proposed to Prohibit, Close, Stop Up, Remove, Alter, Divert or Restrict a Means of Direct Access to or from the proposed Motorway

### 5. **Schedule 5**

Land used for a Specific Purpose in respect of which it is proposed to Prohibit, Close, Stop Up, Remove, Alter, Divert or Restrict a Means of Direct Access to or from a proposed Protected Road

### 6. **Schedule 6**

Part 1 – Types of Traffic or Classes of Vehicle proposed to be prohibited from using the proposed Protected Road or a particular part thereof

Part 2 – Types of Traffic or Classes of Vehicle proposed to be Restricted in their use of the proposed Protected Road or a particular part thereof

### 7. **Schedule 7**

Part 1 – Particulars of Planning Permissions for the development of land proposed to be revoked

Part 2 – Particulars of Planning Permissions proposed to be modified and the extent of any such modification

### 8. **Official Seal**

**Schedule 1**  
**Lands or Substratum of Lands proposed to be Compulsorily Acquired**

**Part 1**  
**Lands on which it is proposed to provide a Motorway**

**Section I**  
**LAND (OTHER THAN LAND CONSISTING OF A HOUSE OR HOUSES UNFIT FOR HUMAN HABITATION  
AND NOT CAPABLE OF BEING RENDERED FIT FOR HUMAN HABITATION AT REASONABLE EXPENSE)**

**NOTE: The abbreviation 'LPR' in this schedule stands for 'Legal Personal Representatives'**

| M28 Cork to Ringaskiddy Project, [Motorway] Scheme, 2017<br>Schedule 1, Part 1, Section I<br>Land (other than land consisting of a house or houses unfit for human habitation and not capable of being rendered fit for human habitation at reasonable expense) |  |  |  |           |
|---|--|--|--|-----------|
| Reference number of land on scheme map  | Area, Description and Situation of Land  | Owner or Reputed Owner   | Lessee or Reputed Lessee   | Occupier  |
| 100a.101  | <b>Area (Ha):</b> 0.1697<br><b>Description:</b> Land<br><b>Townland:</b> DOUGLAS<br><b>DED:</b> DOUGLAS<br><b>County:</b> CORK       | CORK COUNTY COUNCIL<br>COUNTY HALL<br>CARRIGROHANE ROAD<br>CORK. | NONE.  | OWNER(S). |
| 100a.102  | <b>Area (Ha):</b> 0.2149<br><b>Description:</b> Land<br><b>Townland:</b> MONFIELDSTOWN<br><b>DED:</b> DOUGLAS<br><b>County:</b> CORK | CORK COUNTY COUNCIL<br>COUNTY HALL<br>CARRIGROHANE ROAD<br>CORK. | NONE.  | OWNER(S). |
| 100a.103  | <b>Area (Ha):</b> 0.0646<br><b>Description:</b> Land<br><b>Townland:</b> MONFIELDSTOWN<br><b>DED:</b> DOUGLAS<br><b>County:</b> CORK | CORK COUNTY COUNCIL<br>COUNTY HALL<br>CARRIGROHANE ROAD<br>CORK. | NONE.  | OWNER(S). |
| 100a.105  | <b>Area (Ha):</b> 0.3813<br><b>Description:</b> Land<br><b>Townland:</b> MONFIELDSTOWN<br><b>DED:</b> DOUGLAS<br><b>County:</b> CORK | CORK COUNTY COUNCIL<br>COUNTY HALL<br>CARRIGROHANE ROAD<br>CORK. | NONE.  | OWNER(S). |
| 100a.106  | <b>Area (Ha):</b> 0.4628<br><b>Description:</b> Land<br><b>Townland:</b> MONFIELDSTOWN<br><b>DED:</b> DOUGLAS<br><b>County:</b> CORK | CORK COUNTY COUNCIL<br>COUNTY HALL<br>CARRIGROHANE ROAD<br>CORK. | NONE.  | OWNER(S). |
| 100a.108  | <b>Area (Ha):</b> 0.0064<br><b>Description:</b> Land<br><b>Townland:</b> MONFIELDSTOWN<br><b>DED:</b> DOUGLAS<br><b>County:</b> CORK | CORK COUNTY COUNCIL<br>COUNTY HALL<br>CARRIGROHANE ROAD<br>CORK. | NONE.  | OWNER(S). |
| 100a.109  | <b>Area (Ha):</b> 0.2236<br><b>Description:</b> Land<br><b>Townland:</b> MONFIELDSTOWN<br><b>DED:</b> DOUGLAS<br><b>County:</b> CORK | CORK COUNTY COUNCIL<br>COUNTY HALL<br>CARRIGROHANE ROAD<br>CORK. | CORK COUNTY COUNCIL<br>COUNTY HALL<br>CARRIGROHANE ROAD<br>CORK. | OWNER(S). |
| 100a.116  | <b>Area (Ha):</b> 0.0144<br><b>Description:</b> Land<br><b>Townland:</b> MOUNTHOVEL<br><b>DED:</b> DOUGLAS<br><b>County:</b> CORK    | CORK COUNTY COUNCIL<br>COUNTY HALL<br>CARRIGROHANE ROAD<br>CORK. | CORK COUNTY COUNCIL<br>COUNTY HALL<br>CARRIGROHANE ROAD<br>CORK. | OWNER(S). |

| Reference number of land on scheme map | Area, Description and Situation of Land  | Owner or Reputed Owner   | Lessee or Reputed Lessee   | Occupier  |
|--|--|--|--|---|
| 100a.118                               | <b>Area (Ha):</b> 0.1263<br><b>Description:</b> Land<br><b>Townland:</b> MARYBOROUGH<br><b>DED:</b> DOUGLAS<br><b>County:</b> CORK | CORK COUNTY COUNCIL<br>COUNTY HALL<br>CARRIGROHANE ROAD<br>CORK. | CORK COUNTY COUNCIL<br>COUNTY HALL<br>CARRIGROHANE ROAD<br>CORK. | OWNER(S).   |
| 100a.119                               | <b>Area (Ha):</b> 0.0014<br><b>Description:</b> Land<br><b>Townland:</b> MOUNTHOVEL<br><b>DED:</b> DOUGLAS<br><b>County:</b> CORK  | CORK COUNTY COUNCIL<br>COUNTY HALL<br>CARRIGROHANE ROAD<br>CORK. | CORK COUNTY COUNCIL<br>COUNTY HALL<br>CARRIGROHANE ROAD<br>CORK. | OWNER(S).   |
| 100a.120                               | <b>Area (Ha):</b> 0.0006<br><b>Description:</b> Land<br><b>Townland:</b> MOUNTHOVEL<br><b>DED:</b> DOUGLAS<br><b>County:</b> CORK  | CORK COUNTY COUNCIL<br>COUNTY HALL<br>CARRIGROHANE ROAD<br>CORK. | NONE.  | OWNER(S).   |
| 100a.121                               | <b>Area (Ha):</b> 0.0034<br><b>Description:</b> Land<br><b>Townland:</b> MOUNTHOVEL<br><b>DED:</b> DOUGLAS<br><b>County:</b> CORK  | CORK COUNTY COUNCIL<br>COUNTY HALL<br>CARRIGROHANE ROAD<br>CORK. | CORK COUNTY COUNCIL<br>COUNTY HALL<br>CARRIGROHANE ROAD<br>CORK. | OWNER(S).<br>LPR OF KATHLEEN J. HEGARTY<br>MOUNT OVAL<br>DOUGLAS<br>CORK. |
| 100a.122                               | <b>Area (Ha):</b> 0.0011<br><b>Description:</b> Land<br><b>Townland:</b> MOUNTHOVEL<br><b>DED:</b> DOUGLAS<br><b>County:</b> CORK  | CORK COUNTY COUNCIL<br>COUNTY HALL<br>CARRIGROHANE ROAD<br>CORK. | NONE.  | OWNER(S).<br>LPR OF KATHLEEN J. HEGARTY<br>MOUNT OVAL<br>DOUGLAS<br>CORK. |
| 100a.125                               | <b>Area (Ha):</b> 0.0104<br><b>Description:</b> Land<br><b>Townland:</b> MOUNTHOVEL<br><b>DED:</b> DOUGLAS<br><b>County:</b> CORK  | CORK COUNTY COUNCIL<br>COUNTY HALL<br>CARRIGROHANE ROAD<br>CORK. | CORK COUNTY COUNCIL<br>COUNTY HALL<br>CARRIGROHANE ROAD<br>CORK. | OWNER(S).   |
| 100a.126                               | <b>Area (Ha):</b> 0.0224<br><b>Description:</b> Land<br><b>Townland:</b> MOUNTHOVEL<br><b>DED:</b> DOUGLAS<br><b>County:</b> CORK  | CORK COUNTY COUNCIL<br>COUNTY HALL<br>CARRIGROHANE ROAD<br>CORK. | CORK COUNTY COUNCIL<br>COUNTY HALL<br>CARRIGROHANE ROAD<br>CORK. | OWNER(S).<br>LPR OF KATHLEEN J. HEGARTY<br>MOUNT OVAL<br>DOUGLAS<br>CORK. |
| 100a.127                               | <b>Area (Ha):</b> 0.0009<br><b>Description:</b> Land<br><b>Townland:</b> MOUNTHOVEL<br><b>DED:</b> DOUGLAS<br><b>County:</b> CORK  | CORK COUNTY COUNCIL<br>COUNTY HALL<br>CARRIGROHANE ROAD<br>CORK. | NONE.  | OWNER(S).<br>LPR OF KATHLEEN J. HEGARTY<br>MOUNT OVAL<br>DOUGLAS<br>CORK. |
| 100a.128                               | <b>Area (Ha):</b> 0.3805<br><b>Description:</b> Land<br><b>Townland:</b> MARYBOROUGH<br><b>DED:</b> DOUGLAS<br><b>County:</b> CORK | CORK COUNTY COUNCIL<br>COUNTY HALL<br>CARRIGROHANE ROAD<br>CORK. | NONE.  | OWNER(S).   |

| Reference number of land on scheme map | Area, Description and Situation of Land  | Owner or Reputed Owner   | Lessee or Reputed Lessee | Occupier  |
|--|--|--|--------------------------|---|
| 100a.129                               | <b>Area (Ha):</b> 0.0009<br><b>Description:</b> Land<br><b>Townland:</b> MOUNTHOVEL<br><b>DED:</b> DOUGLAS<br><b>County:</b> CORK  | CORK COUNTY COUNCIL<br>COUNTY HALL<br>CARRIGROHANE ROAD<br>CORK. | NONE.                    | OWNER(S).<br><br>LPR OF KATHLEEN J. HEGARTY<br>MOUNT OVAL<br>DOUGLAS<br>CORK. |
| 100a.131                               | <b>Area (Ha):</b> 0.0479<br><b>Description:</b> Land<br><b>Townland:</b> MOUNTHOVEL<br><b>DED:</b> DOUGLAS<br><b>County:</b> CORK  | CORK COUNTY COUNCIL<br>COUNTY HALL<br>CARRIGROHANE ROAD<br>CORK. | NONE.                    | OWNER(S).   |
| 100a.133                               | <b>Area (Ha):</b> 0.9895<br><b>Description:</b> Land<br><b>Townland:</b> MOUNTHOVEL<br><b>DED:</b> DOUGLAS<br><b>County:</b> CORK  | CORK COUNTY COUNCIL<br>COUNTY HALL<br>CARRIGROHANE ROAD<br>CORK. | NONE.                    | OWNER(S).   |
| 100a.136                               | <b>Area (Ha):</b> 0.4879<br><b>Description:</b> Land<br><b>Townland:</b> MOUNTHOVEL<br><b>DED:</b> DOUGLAS<br><b>County:</b> CORK  | CORK COUNTY COUNCIL<br>COUNTY HALL<br>CARRIGROHANE ROAD<br>CORK. | NONE.                    | OWNER(S).<br><br>LPR OF KATHLEEN J. HEGARTY<br>MOUNT OVAL<br>DOUGLAS<br>CORK. |
| 100a.137                               | <b>Area (Ha):</b> 0.6092<br><b>Description:</b> Land<br><b>Townland:</b> MOUNTHOVEL<br><b>DED:</b> DOUGLAS<br><b>County:</b> CORK  | CORK COUNTY COUNCIL<br>COUNTY HALL<br>CARRIGROHANE ROAD<br>CORK. | NONE.                    | OWNER(S).   |
| 100a.138                               | <b>Area (Ha):</b> 0.0062<br><b>Description:</b> Land<br><b>Townland:</b> MOUNTHOVEL<br><b>DED:</b> DOUGLAS<br><b>County:</b> CORK  | CORK COUNTY COUNCIL<br>COUNTY HALL<br>CARRIGROHANE ROAD<br>CORK. | NONE.                    | OWNER(S).   |
| 100a.139                               | <b>Area (Ha):</b> 0.1609<br><b>Description:</b> Land<br><b>Townland:</b> MARYBOROUGH<br><b>DED:</b> DOUGLAS<br><b>County:</b> CORK | CORK COUNTY COUNCIL<br>COUNTY HALL<br>CARRIGROHANE ROAD<br>CORK. | NONE.                    | OWNER(S).   |
| 100a.140                               | <b>Area (Ha):</b> 0.0008<br><b>Description:</b> Land<br><b>Townland:</b> MOUNTHOVEL<br><b>DED:</b> DOUGLAS<br><b>County:</b> CORK  | CORK COUNTY COUNCIL<br>COUNTY HALL<br>CARRIGROHANE ROAD<br>CORK. | NONE.                    | OWNER(S).<br><br>LPR OF KATHLEEN J. HEGARTY<br>MOUNT OVAL<br>DOUGLAS<br>CORK. |
| 100a.141                               | <b>Area (Ha):</b> 0.0727<br><b>Description:</b> Land<br><b>Townland:</b> MOUNTHOVEL<br><b>DED:</b> DOUGLAS<br><b>County:</b> CORK  | CORK COUNTY COUNCIL<br>COUNTY HALL<br>CARRIGROHANE ROAD<br>CORK. | NONE.                    | OWNER(S).   |

| Reference number of land on scheme map | Area, Description and Situation of Land  | Owner or Reputed Owner   | Lessee or Reputed Lessee | Occupier  |
|--|--|--|--------------------------|-----------|
| 100a.142                               | <b>Area (Ha):</b> 0.5739<br><b>Description:</b> Land<br><b>Townland:</b> MARYBOROUGH<br><b>DED:</b> DOUGLAS<br><b>County:</b> CORK | CORK COUNTY COUNCIL<br>COUNTY HALL<br>CARRIGROHANE ROAD<br>CORK. | NONE.                    | OWNER(S). |
| 100a.143                               | <b>Area (Ha):</b> 0.0013<br><b>Description:</b> Land<br><b>Townland:</b> MARYBOROUGH<br><b>DED:</b> DOUGLAS<br><b>County:</b> CORK | CORK COUNTY COUNCIL<br>COUNTY HALL<br>CARRIGROHANE ROAD<br>CORK. | NONE.                    | OWNER(S). |
| 100a.144                               | <b>Area (Ha):</b> 0.0044<br><b>Description:</b> Land<br><b>Townland:</b> MOUNTHOVEL<br><b>DED:</b> DOUGLAS<br><b>County:</b> CORK  | CORK COUNTY COUNCIL<br>COUNTY HALL<br>CARRIGROHANE ROAD<br>CORK. | NONE.                    | OWNER(S). |
| 100a.145                               | <b>Area (Ha):</b> 0.0914<br><b>Description:</b> Land<br><b>Townland:</b> MARYBOROUGH<br><b>DED:</b> DOUGLAS<br><b>County:</b> CORK | CORK COUNTY COUNCIL<br>COUNTY HALL<br>CARRIGROHANE ROAD<br>CORK. | NONE.                    | OWNER(S). |
| 100a.147                               | <b>Area (Ha):</b> 0.573<br><b>Description:</b> Land<br><b>Townland:</b> MONEYGURNEY<br><b>DED:</b> DOUGLAS<br><b>County:</b> CORK  | CORK COUNTY COUNCIL<br>COUNTY HALL<br>CARRIGROHANE ROAD<br>CORK. | NONE.                    | OWNER(S). |
| 100a.148                               | <b>Area (Ha):</b> 0.3419<br><b>Description:</b> Land<br><b>Townland:</b> MONEYGURNEY<br><b>DED:</b> DOUGLAS<br><b>County:</b> CORK | CORK COUNTY COUNCIL<br>COUNTY HALL<br>CARRIGROHANE ROAD<br>CORK. | NONE.                    | OWNER(S). |
| 100a.149                               | <b>Area (Ha):</b> 0.0371<br><b>Description:</b> Land<br><b>Townland:</b> MARYBOROUGH<br><b>DED:</b> DOUGLAS<br><b>County:</b> CORK | CORK COUNTY COUNCIL<br>COUNTY HALL<br>CARRIGROHANE ROAD<br>CORK. | NONE.                    | OWNER(S). |
| 100a.150                               | <b>Area (Ha):</b> 0.0628<br><b>Description:</b> Land<br><b>Townland:</b> MARYBOROUGH<br><b>DED:</b> DOUGLAS<br><b>County:</b> CORK | CORK COUNTY COUNCIL<br>COUNTY HALL<br>CARRIGROHANE ROAD<br>CORK. | NONE.                    | OWNER(S). |
| 100a.151                               | <b>Area (Ha):</b> 0.0561<br><b>Description:</b> Land<br><b>Townland:</b> MARYBOROUGH<br><b>DED:</b> DOUGLAS<br><b>County:</b> CORK | CORK COUNTY COUNCIL<br>COUNTY HALL<br>CARRIGROHANE ROAD<br>CORK. | NONE.                    | OWNER(S). |



| Reference number of land on scheme map | Area, Description and Situation of Land  | Owner or Reputed Owner   | Lessee or Reputed Lessee | Occupier  |
|--|--|--|--------------------------|-----------|
| 100a.152                               | <b>Area (Ha):</b> 0.1099<br><b>Description:</b> Land<br><b>Townland:</b> MARYBOROUGH<br><b>DED:</b> DOUGLAS<br><b>County:</b> CORK | CORK COUNTY COUNCIL<br>COUNTY HALL<br>CARRIGROHANE ROAD<br>CORK. | NONE.                    | OWNER(S). |
| 100a.153                               | <b>Area (Ha):</b> 0.0059<br><b>Description:</b> Land<br><b>Townland:</b> MARYBOROUGH<br><b>DED:</b> DOUGLAS<br><b>County:</b> CORK | CORK COUNTY COUNCIL<br>COUNTY HALL<br>CARRIGROHANE ROAD<br>CORK. | NONE.                    | OWNER(S). |
| 100a.155                               | <b>Area (Ha):</b> 0.1508<br><b>Description:</b> Land<br><b>Townland:</b> MARYBOROUGH<br><b>DED:</b> DOUGLAS<br><b>County:</b> CORK | CORK COUNTY COUNCIL<br>COUNTY HALL<br>CARRIGROHANE ROAD<br>CORK. | NONE.                    | OWNER(S). |
| 100a.156                               | <b>Area (Ha):</b> 0.1053<br><b>Description:</b> Land<br><b>Townland:</b> MARYBOROUGH<br><b>DED:</b> DOUGLAS<br><b>County:</b> CORK | CORK COUNTY COUNCIL<br>COUNTY HALL<br>CARRIGROHANE ROAD<br>CORK. | NONE.                    | OWNER(S). |
| 100a.159                               | <b>Area (Ha):</b> 1.1391<br><b>Description:</b> Land<br><b>Townland:</b> MONEYGURNEY<br><b>DED:</b> DOUGLAS<br><b>County:</b> CORK | CORK COUNTY COUNCIL<br>COUNTY HALL<br>CARRIGROHANE ROAD<br>CORK. | NONE.                    | OWNER(S). |
| 100a.160                               | <b>Area (Ha):</b> 0.6677<br><b>Description:</b> Land<br><b>Townland:</b> MONEYGURNEY<br><b>DED:</b> DOUGLAS<br><b>County:</b> CORK | CORK COUNTY COUNCIL<br>COUNTY HALL<br>CARRIGROHANE ROAD<br>CORK. | NONE.                    | OWNER(S). |
| 100a.161                               | <b>Area (Ha):</b> 0.141<br><b>Description:</b> Land<br><b>Townland:</b> MONEYGURNEY<br><b>DED:</b> DOUGLAS<br><b>County:</b> CORK  | CORK COUNTY COUNCIL<br>COUNTY HALL<br>CARRIGROHANE ROAD<br>CORK. | NONE.                    | OWNER(S). |
| 100a.167                               | <b>Area (Ha):</b> 0.3482<br><b>Description:</b> Land<br><b>Townland:</b> MONEYGURNEY<br><b>DED:</b> DOUGLAS<br><b>County:</b> CORK | CORK COUNTY COUNCIL<br>COUNTY HALL<br>CARRIGROHANE ROAD<br>CORK. | NONE.                    | OWNER(S). |
| 100a.169                               | <b>Area (Ha):</b> 0.1665<br><b>Description:</b> Land<br><b>Townland:</b> MONEYGURNEY<br><b>DED:</b> DOUGLAS<br><b>County:</b> CORK | CORK COUNTY COUNCIL<br>COUNTY HALL<br>CARRIGROHANE ROAD<br>CORK. | NONE.                    | OWNER(S). |

| Reference number of land on scheme map | Area, Description and Situation of Land  | Owner or Reputed Owner   | Lessee or Reputed Lessee | Occupier   |
|--|--|--|--------------------------|--|
| 100a.171                               | <b>Area (Ha):</b> 0.0194<br><b>Description:</b> Land<br><b>Townland:</b> MONEYGURNEY<br><b>DED:</b> DOUGLAS<br><b>County:</b> CORK     | CORK COUNTY COUNCIL<br>COUNTY HALL<br>CARRIGROHANE ROAD<br>CORK. | NONE.                    | OWNER(S).  |
| 100a.172                               | <b>Area (Ha):</b> 0.003<br><b>Description:</b> Land<br><b>Townland:</b> CASTLETREASURE<br><b>DED:</b> DOUGLAS<br><b>County:</b> CORK   | CORK COUNTY COUNCIL<br>COUNTY HALL<br>CARRIGROHANE ROAD<br>CORK. | NONE.                    | OWNER(S).  |
| 100a.175                               | <b>Area (Ha):</b> 0.5604<br><b>Description:</b> Land<br><b>Townland:</b> SHANNONPARK<br><b>DED:</b> CARRIGALINE<br><b>County:</b> CORK | CORK COUNTY COUNCIL<br>COUNTY HALL<br>CARRIGROHANE ROAD<br>CORK. | NONE.                    | OWNER(S).  |
| 100a.183                               | <b>Area (Ha):</b> 0.0243<br><b>Description:</b> Land<br><b>Townland:</b> SHANNONPARK<br><b>DED:</b> CARRIGALINE<br><b>County:</b> CORK | CORK COUNTY COUNCIL<br>COUNTY HALL<br>CARRIGROHANE ROAD<br>CORK. | NONE.                    | OWNER(S).  |
| 100a.184                               | <b>Area (Ha):</b> 0.057<br><b>Description:</b> Land<br><b>Townland:</b> SHANNONPARK<br><b>DED:</b> CARRIGALINE<br><b>County:</b> CORK  | CORK COUNTY COUNCIL<br>COUNTY HALL<br>CARRIGROHANE ROAD<br>CORK. | NONE.                    | OWNER(S).  |
| 100b.101                               | <b>Area (Ha):</b> 0.0961<br><b>Description:</b> Road<br><b>Townland:</b> DOUGLAS<br><b>DED:</b> DOUGLAS<br><b>County:</b> CORK         | CORK COUNTY COUNCIL<br>COUNTY HALL<br>CARRIGROHANE ROAD<br>CORK. | NONE.                    | CORK COUNTY COUNCIL<br>COUNTY HALL<br>CARRIGROHANE ROAD<br>CORK. |
| 100b.102                               | <b>Area (Ha):</b> 0.2316<br><b>Description:</b> Road<br><b>Townland:</b> MONFIELDSTOWN<br><b>DED:</b> DOUGLAS<br><b>County:</b> CORK   | CORK COUNTY COUNCIL<br>COUNTY HALL<br>CARRIGROHANE ROAD<br>CORK. | NONE.                    | CORK COUNTY COUNCIL<br>COUNTY HALL<br>CARRIGROHANE ROAD<br>CORK. |
| 100b.103                               | <b>Area (Ha):</b> 0.152<br><b>Description:</b> Road<br><b>Townland:</b> MONFIELDSTOWN<br><b>DED:</b> DOUGLAS<br><b>County:</b> CORK    | CORK COUNTY COUNCIL<br>COUNTY HALL<br>CARRIGROHANE ROAD<br>CORK. | NONE.                    | CORK COUNTY COUNCIL<br>COUNTY HALL<br>CARRIGROHANE ROAD<br>CORK. |
| 100b.104                               | <b>Area (Ha):</b> 1.3195<br><b>Description:</b> Road<br><b>Townland:</b> MONFIELDSTOWN<br><b>DED:</b> DOUGLAS<br><b>County:</b> CORK   | CORK COUNTY COUNCIL<br>COUNTY HALL<br>CARRIGROHANE ROAD<br>CORK. | NONE.                    | CORK COUNTY COUNCIL<br>COUNTY HALL<br>CARRIGROHANE ROAD<br>CORK. |

| Reference number of land on scheme map | Area, Description and Situation of Land  | Owner or Reputed Owner   | Lessee or Reputed Lessee   | Occupier   |
|--|--|--|--|--|
| 100b.105                               | <b>Area (Ha):</b> 0.0486<br><b>Description:</b> Road<br><b>Townland:</b> MONFIELDSTOWN<br><b>DED:</b> DOUGLAS<br><b>County:</b> CORK | CORK COUNTY COUNCIL<br>COUNTY HALL<br>CARRIGROHANE ROAD<br>CORK. | NONE.  | CORK COUNTY COUNCIL<br>COUNTY HALL<br>CARRIGROHANE ROAD<br>CORK. |
| 100b.106                               | <b>Area (Ha):</b> 0.5075<br><b>Description:</b> Road<br><b>Townland:</b> MONFIELDSTOWN<br><b>DED:</b> DOUGLAS<br><b>County:</b> CORK | CORK COUNTY COUNCIL<br>COUNTY HALL<br>CARRIGROHANE ROAD<br>CORK. | CORK COUNTY COUNCIL<br>COUNTY HALL<br>CARRIGROHANE ROAD<br>CORK. | CORK COUNTY COUNCIL<br>COUNTY HALL<br>CARRIGROHANE ROAD<br>CORK. |
| 100b.107                               | <b>Area (Ha):</b> 0.0189<br><b>Description:</b> Road<br><b>Townland:</b> MONFIELDSTOWN<br><b>DED:</b> DOUGLAS<br><b>County:</b> CORK | CORK COUNTY COUNCIL<br>COUNTY HALL<br>CARRIGROHANE ROAD<br>CORK. | CORK COUNTY COUNCIL<br>COUNTY HALL<br>CARRIGROHANE ROAD<br>CORK. | CORK COUNTY COUNCIL<br>COUNTY HALL<br>CARRIGROHANE ROAD<br>CORK. |
| 100b.111                               | <b>Area (Ha):</b> 0.0488<br><b>Description:</b> Road<br><b>Townland:</b> MOUNTHOVEL<br><b>DED:</b> DOUGLAS<br><b>County:</b> CORK    | CORK COUNTY COUNCIL<br>COUNTY HALL<br>CARRIGROHANE ROAD<br>CORK. | NONE.  | CORK COUNTY COUNCIL<br>COUNTY HALL<br>CARRIGROHANE ROAD<br>CORK. |
| 100b.117                               | <b>Area (Ha):</b> 0.0163<br><b>Description:</b> Road<br><b>Townland:</b> MONFIELDSTOWN<br><b>DED:</b> DOUGLAS<br><b>County:</b> CORK | CORK COUNTY COUNCIL<br>COUNTY HALL<br>CARRIGROHANE ROAD<br>CORK. | CORK COUNTY COUNCIL<br>COUNTY HALL<br>CARRIGROHANE ROAD<br>CORK. | CORK COUNTY COUNCIL<br>COUNTY HALL<br>CARRIGROHANE ROAD<br>CORK. |
| 100b.119                               | <b>Area (Ha):</b> 0.0343<br><b>Description:</b> Road<br><b>Townland:</b> MOUNTHOVEL<br><b>DED:</b> DOUGLAS<br><b>County:</b> CORK    | CORK COUNTY COUNCIL<br>COUNTY HALL<br>CARRIGROHANE ROAD<br>CORK. | NONE.  | CORK COUNTY COUNCIL<br>COUNTY HALL<br>CARRIGROHANE ROAD<br>CORK. |
| 100b.120                               | <b>Area (Ha):</b> 0.0164<br><b>Description:</b> Road<br><b>Townland:</b> MARYBOROUGH<br><b>DED:</b> DOUGLAS<br><b>County:</b> CORK   | CORK COUNTY COUNCIL<br>COUNTY HALL<br>CARRIGROHANE ROAD<br>CORK. | NONE.  | CORK COUNTY COUNCIL<br>COUNTY HALL<br>CARRIGROHANE ROAD<br>CORK. |
| 100b.122                               | <b>Area (Ha):</b> 0.0044<br><b>Description:</b> Road<br><b>Townland:</b> MOUNTHOVEL<br><b>DED:</b> DOUGLAS<br><b>County:</b> CORK    | CORK COUNTY COUNCIL<br>COUNTY HALL<br>CARRIGROHANE ROAD<br>CORK. | NONE.  | CORK COUNTY COUNCIL<br>COUNTY HALL<br>CARRIGROHANE ROAD<br>CORK. |
| 100b.125                               | <b>Area (Ha):</b> 0.0369<br><b>Description:</b> Road<br><b>Townland:</b> MOUNTHOVEL<br><b>DED:</b> DOUGLAS<br><b>County:</b> CORK    | CORK COUNTY COUNCIL<br>COUNTY HALL<br>CARRIGROHANE ROAD<br>CORK. | CORK COUNTY COUNCIL<br>COUNTY HALL<br>CARRIGROHANE ROAD<br>CORK. | CORK COUNTY COUNCIL<br>COUNTY HALL<br>CARRIGROHANE ROAD<br>CORK. |

| Reference number of land on scheme map | Area, Description and Situation of Land   | Owner or Reputed Owner   | Lessee or Reputed Lessee   | Occupier   |
|--|---|--|--|--|
| 100b.127                               | <b>Area (Ha):</b> 0.0383<br><b>Description:</b> Road<br><b>Townland:</b> MOUNTHOVEL<br><b>DED:</b> DOUGLAS<br><b>County:</b> CORK | CORK COUNTY COUNCIL<br>COUNTY HALL<br>CARRIGROHANE ROAD<br>CORK. | CORK COUNTY COUNCIL<br>COUNTY HALL<br>CARRIGROHANE ROAD<br>CORK. | CORK COUNTY COUNCIL<br>COUNTY HALL<br>CARRIGROHANE ROAD<br>CORK.   |
| 100b.128                               | <b>Area (Ha):</b> 0.0062<br><b>Description:</b> Road<br><b>Townland:</b> MOUNTHOVEL<br><b>DED:</b> DOUGLAS<br><b>County:</b> CORK | CORK COUNTY COUNCIL<br>COUNTY HALL<br>CARRIGROHANE ROAD<br>CORK. | NONE.  | CORK COUNTY COUNCIL<br>COUNTY HALL<br>CARRIGROHANE ROAD<br>CORK.   |
| 100b.129                               | <b>Area (Ha):</b> 0.0861<br><b>Description:</b> Road<br><b>Townland:</b> MOUNTHOVEL<br><b>DED:</b> DOUGLAS<br><b>County:</b> CORK | CORK COUNTY COUNCIL<br>COUNTY HALL<br>CARRIGROHANE ROAD<br>CORK. | CORK COUNTY COUNCIL<br>COUNTY HALL<br>CARRIGROHANE ROAD<br>CORK. | CORK COUNTY COUNCIL<br>COUNTY HALL<br>CARRIGROHANE ROAD<br>CORK.<br><br>LPR OF KATHLEEN J. HEGARTY<br>MOUNT OVAL<br>DOUGLAS<br>CORK. |
| 100b.130                               | <b>Area (Ha):</b> 0.002<br><b>Description:</b> Road<br><b>Townland:</b> MOUNTHOVEL<br><b>DED:</b> DOUGLAS<br><b>County:</b> CORK  | CORK COUNTY COUNCIL<br>COUNTY HALL<br>CARRIGROHANE ROAD<br>CORK. | NONE.  | CORK COUNTY COUNCIL<br>COUNTY HALL<br>CARRIGROHANE ROAD<br>CORK.<br><br>LPR OF KATHLEEN J. HEGARTY<br>MOUNT OVAL<br>DOUGLAS<br>CORK. |
| 100b.131                               | <b>Area (Ha):</b> 0.0346<br><b>Description:</b> Road<br><b>Townland:</b> MOUNTHOVEL<br><b>DED:</b> DOUGLAS<br><b>County:</b> CORK | CORK COUNTY COUNCIL<br>COUNTY HALL<br>CARRIGROHANE ROAD<br>CORK. | CORK COUNTY COUNCIL<br>COUNTY HALL<br>CARRIGROHANE ROAD<br>CORK. | CORK COUNTY COUNCIL<br>COUNTY HALL<br>CARRIGROHANE ROAD<br>CORK.<br><br>LPR OF KATHLEEN J. HEGARTY<br>MOUNT OVAL<br>DOUGLAS<br>CORK. |
| 100b.132                               | <b>Area (Ha):</b> 0.0032<br><b>Description:</b> Road<br><b>Townland:</b> MOUNTHOVEL<br><b>DED:</b> DOUGLAS<br><b>County:</b> CORK | CORK COUNTY COUNCIL<br>COUNTY HALL<br>CARRIGROHANE ROAD<br>CORK. | NONE.  | CORK COUNTY COUNCIL<br>COUNTY HALL<br>CARRIGROHANE ROAD<br>CORK.<br><br>LPR OF KATHLEEN J. HEGARTY<br>MOUNT OVAL<br>DOUGLAS<br>CORK. |
| 100b.133                               | <b>Area (Ha):</b> 0.048<br><b>Description:</b> Road<br><b>Townland:</b> MOUNTHOVEL<br><b>DED:</b> DOUGLAS<br><b>County:</b> CORK  | CORK COUNTY COUNCIL<br>COUNTY HALL<br>CARRIGROHANE ROAD<br>CORK. | NONE.  | CORK COUNTY COUNCIL<br>COUNTY HALL<br>CARRIGROHANE ROAD<br>CORK.   |

| Reference number of land on scheme map | Area, Description and Situation of Land  | Owner or Reputed Owner   | Lessee or Reputed Lessee   | Occupier   |
|--|--|--|--|--|
| 100b.134                               | <b>Area (Ha):</b> 0.0532<br><b>Description:</b> Road<br><b>Townland:</b> MOUNTHOVEL<br><b>DED:</b> DOUGLAS<br><b>County:</b> CORK  | CORK COUNTY COUNCIL<br>COUNTY HALL<br>CARRIGROHANE ROAD<br>CORK. | NONE.  | CORK COUNTY COUNCIL<br>COUNTY HALL<br>CARRIGROHANE ROAD<br>CORK.<br><br>LPR OF KATHLEEN J. HEGARTY<br>MOUNT OVAL<br>DOUGLAS<br>CORK. |
| 100b.135                               | <b>Area (Ha):</b> 0.0538<br><b>Description:</b> Road<br><b>Townland:</b> MOUNTHOVEL<br><b>DED:</b> DOUGLAS<br><b>County:</b> CORK  | CORK COUNTY COUNCIL<br>COUNTY HALL<br>CARRIGROHANE ROAD<br>CORK. | CORK COUNTY COUNCIL<br>COUNTY HALL<br>CARRIGROHANE ROAD<br>CORK. | CORK COUNTY COUNCIL<br>COUNTY HALL<br>CARRIGROHANE ROAD<br>CORK.   |
| 100b.136                               | <b>Area (Ha):</b> 0.0031<br><b>Description:</b> Road<br><b>Townland:</b> MOUNTHOVEL<br><b>DED:</b> DOUGLAS<br><b>County:</b> CORK  | CORK COUNTY COUNCIL<br>COUNTY HALL<br>CARRIGROHANE ROAD<br>CORK. | NONE.  | CORK COUNTY COUNCIL<br>COUNTY HALL<br>CARRIGROHANE ROAD<br>CORK.   |
| 100b.137                               | <b>Area (Ha):</b> 0.0073<br><b>Description:</b> Road<br><b>Townland:</b> MOUNTHOVEL<br><b>DED:</b> DOUGLAS<br><b>County:</b> CORK  | CORK COUNTY COUNCIL<br>COUNTY HALL<br>CARRIGROHANE ROAD<br>CORK. | NONE.  | CORK COUNTY COUNCIL<br>COUNTY HALL<br>CARRIGROHANE ROAD<br>CORK.<br><br>LPR OF KATHLEEN J. HEGARTY<br>MOUNT OVAL<br>DOUGLAS<br>CORK. |
| 100b.138                               | <b>Area (Ha):</b> 0.0306<br><b>Description:</b> Road<br><b>Townland:</b> MOUNTHOVEL<br><b>DED:</b> DOUGLAS<br><b>County:</b> CORK  | CORK COUNTY COUNCIL<br>COUNTY HALL<br>CARRIGROHANE ROAD<br>CORK. | NONE.  | CORK COUNTY COUNCIL<br>COUNTY HALL<br>CARRIGROHANE ROAD<br>CORK.<br><br>LPR OF KATHLEEN J. HEGARTY<br>MOUNT OVAL<br>DOUGLAS<br>CORK. |
| 100b.139                               | <b>Area (Ha):</b> 0.7027<br><b>Description:</b> Road<br><b>Townland:</b> MOUNTHOVEL<br><b>DED:</b> DOUGLAS<br><b>County:</b> CORK  | CORK COUNTY COUNCIL<br>COUNTY HALL<br>CARRIGROHANE ROAD<br>CORK. | NONE.  | CORK COUNTY COUNCIL<br>COUNTY HALL<br>CARRIGROHANE ROAD<br>CORK.   |
| 100b.140                               | <b>Area (Ha):</b> 0.0039<br><b>Description:</b> Road<br><b>Townland:</b> MARYBOROUGH<br><b>DED:</b> DOUGLAS<br><b>County:</b> CORK | CORK COUNTY COUNCIL<br>COUNTY HALL<br>CARRIGROHANE ROAD<br>CORK. | NONE.  | CORK COUNTY COUNCIL<br>COUNTY HALL<br>CARRIGROHANE ROAD<br>CORK.   |
| 100b.141                               | <b>Area (Ha):</b> 0.0023<br><b>Description:</b> Road<br><b>Townland:</b> MARYBOROUGH<br><b>DED:</b> DOUGLAS<br><b>County:</b> CORK | CORK COUNTY COUNCIL<br>COUNTY HALL<br>CARRIGROHANE ROAD<br>CORK. | NONE.  | CORK COUNTY COUNCIL<br>COUNTY HALL<br>CARRIGROHANE ROAD<br>CORK.   |

| Reference number of land on scheme map | Area, Description and Situation of Land  | Owner or Reputed Owner   | Lessee or Reputed Lessee | Occupier   |
|--|--|--|--------------------------|--|
| 100b.142                               | <b>Area (Ha):</b> 0.0003<br><b>Description:</b> Road<br><b>Townland:</b> MARYBOROUGH<br><b>DED:</b> DOUGLAS<br><b>County:</b> CORK | CORK COUNTY COUNCIL<br>COUNTY HALL<br>CARRIGROHANE ROAD<br>CORK. | NONE.                    | CORK COUNTY COUNCIL<br>COUNTY HALL<br>CARRIGROHANE ROAD<br>CORK. |
| 100b.143                               | <b>Area (Ha):</b> 0.2577<br><b>Description:</b> Road<br><b>Townland:</b> MARYBOROUGH<br><b>DED:</b> DOUGLAS<br><b>County:</b> CORK | CORK COUNTY COUNCIL<br>COUNTY HALL<br>CARRIGROHANE ROAD<br>CORK. | NONE.                    | CORK COUNTY COUNCIL<br>COUNTY HALL<br>CARRIGROHANE ROAD<br>CORK. |
| 100b.144                               | <b>Area (Ha):</b> 0.4802<br><b>Description:</b> Road<br><b>Townland:</b> MONEYGURNEY<br><b>DED:</b> DOUGLAS<br><b>County:</b> CORK | CORK COUNTY COUNCIL<br>COUNTY HALL<br>CARRIGROHANE ROAD<br>CORK. | NONE.                    | CORK COUNTY COUNCIL<br>COUNTY HALL<br>CARRIGROHANE ROAD<br>CORK. |
| 100b.145                               | <b>Area (Ha):</b> 0.2992<br><b>Description:</b> Road<br><b>Townland:</b> MARYBOROUGH<br><b>DED:</b> DOUGLAS<br><b>County:</b> CORK | CORK COUNTY COUNCIL<br>COUNTY HALL<br>CARRIGROHANE ROAD<br>CORK. | NONE.                    | CORK COUNTY COUNCIL<br>COUNTY HALL<br>CARRIGROHANE ROAD<br>CORK. |
| 100b.146                               | <b>Area (Ha):</b> 0.0132<br><b>Description:</b> Road<br><b>Townland:</b> MARYBOROUGH<br><b>DED:</b> DOUGLAS<br><b>County:</b> CORK | CORK COUNTY COUNCIL<br>COUNTY HALL<br>CARRIGROHANE ROAD<br>CORK. | NONE.                    | CORK COUNTY COUNCIL<br>COUNTY HALL<br>CARRIGROHANE ROAD<br>CORK. |
| 100b.148                               | <b>Area (Ha):</b> 0.0703<br><b>Description:</b> Road<br><b>Townland:</b> MARYBOROUGH<br><b>DED:</b> DOUGLAS<br><b>County:</b> CORK | CORK COUNTY COUNCIL<br>COUNTY HALL<br>CARRIGROHANE ROAD<br>CORK. | NONE.                    | CORK COUNTY COUNCIL<br>COUNTY HALL<br>CARRIGROHANE ROAD<br>CORK. |
| 100b.150                               | <b>Area (Ha):</b> 0.0234<br><b>Description:</b> Road<br><b>Townland:</b> MARYBOROUGH<br><b>DED:</b> DOUGLAS<br><b>County:</b> CORK | CORK COUNTY COUNCIL<br>COUNTY HALL<br>CARRIGROHANE ROAD<br>CORK. | NONE.                    | CORK COUNTY COUNCIL<br>COUNTY HALL<br>CARRIGROHANE ROAD<br>CORK. |
| 100b.153                               | <b>Area (Ha):</b> 0.0036<br><b>Description:</b> Road<br><b>Townland:</b> MARYBOROUGH<br><b>DED:</b> DOUGLAS<br><b>County:</b> CORK | CORK COUNTY COUNCIL<br>COUNTY HALL<br>CARRIGROHANE ROAD<br>CORK. | NONE.                    | CORK COUNTY COUNCIL<br>COUNTY HALL<br>CARRIGROHANE ROAD<br>CORK. |
| 100b.155                               | <b>Area (Ha):</b> 0.213<br><b>Description:</b> Road<br><b>Townland:</b> MARYBOROUGH<br><b>DED:</b> DOUGLAS<br><b>County:</b> CORK  | CORK COUNTY COUNCIL<br>COUNTY HALL<br>CARRIGROHANE ROAD<br>CORK. | NONE.                    | CORK COUNTY COUNCIL<br>COUNTY HALL<br>CARRIGROHANE ROAD<br>CORK. |

| Reference number of land on scheme map | Area, Description and Situation of Land  | Owner or Reputed Owner  | Lessee or Reputed Lessee | Occupier   |
|--|--|---|--------------------------|--|
| 100b.156                               | <b>Area (Ha):</b> 1.5775<br><b>Description:</b> Road<br><b>Townland:</b> MONEYGURNEY<br><b>DED:</b> DOUGLAS<br><b>County:</b> CORK         | CORK COUNTY COUNCIL<br>COUNTY HALL<br>CARRIGROHANE ROAD<br>CORK.                                    | NONE.                    | CORK COUNTY COUNCIL<br>COUNTY HALL<br>CARRIGROHANE ROAD<br>CORK.   |
| 100b.159                               | <b>Area (Ha):</b> 0.1337<br><b>Description:</b> Road<br><b>Townland:</b> MONEYGURNEY<br><b>DED:</b> DOUGLAS<br><b>County:</b> CORK         | CORK COUNTY COUNCIL<br>COUNTY HALL<br>CARRIGROHANE ROAD<br>CORK.                                    | NONE.                    | CORK COUNTY COUNCIL<br>COUNTY HALL<br>CARRIGROHANE ROAD<br>CORK.   |
| 100b.161                               | <b>Area (Ha):</b> 0.0113<br><b>Description:</b> Road<br><b>Townland:</b> SHANNONPARK<br><b>DED:</b> CARRIGALINE<br><b>County:</b> CORK     | CORK COUNTY COUNCIL<br>COUNTY HALL<br>CARRIGROHANE ROAD<br>CORK.                                    | NONE.                    | CORK COUNTY COUNCIL<br>COUNTY HALL<br>CARRIGROHANE ROAD<br>CORK.   |
| 100b.168                               | <b>Area (Ha):</b> 0.0823<br><b>Description:</b> Road<br><b>Townland:</b> SHANNONPARK<br><b>DED:</b> CARRIGALINE<br><b>County:</b> CORK     | CORK COUNTY COUNCIL<br>COUNTY HALL<br>CARRIGROHANE ROAD<br>CORK.                                    | NONE.                    | CORK COUNTY COUNCIL<br>COUNTY HALL<br>CARRIGROHANE ROAD<br>CORK.   |
| 100c.101                               | <b>Area (Ha):</b> 0.0875<br><b>Description:</b> Private Road<br><b>Townland:</b> MONEYGURNEY<br><b>DED:</b> DOUGLAS<br><b>County:</b> CORK | CORK COUNTY COUNCIL<br>COUNTY HALL<br>CARRIGROHANE ROAD<br>CORK.                                    | NONE.                    | OWNER(S).  |
| 100c.102                               | <b>Area (Ha):</b> 0.0082<br><b>Description:</b> Private Road<br><b>Townland:</b> MONEYGURNEY<br><b>DED:</b> DOUGLAS<br><b>County:</b> CORK | CORK COUNTY COUNCIL<br>COUNTY HALL<br>CARRIGROHANE ROAD<br>CORK.                                    | NONE.                    | OWNER(S).  |
| 100c.105                               | <b>Area (Ha):</b> 0.0143<br><b>Description:</b> Private Road<br><b>Townland:</b> MONEYGURNEY<br><b>DED:</b> DOUGLAS<br><b>County:</b> CORK | CORK COUNTY COUNCIL<br>COUNTY HALL<br>CARRIGROHANE ROAD<br>CORK.                                    | NONE.                    | OWNER(S).  |
| 101a.101                               | <b>Area (Ha):</b> 0.0248<br><b>Description:</b> Land<br><b>Townland:</b> MONFIELDSTOWN<br><b>DED:</b> DOUGLAS<br><b>County:</b> CORK       | O'FLYNN CONSTRUCTION<br>COMPANY LIMITED<br>BECKETT HOUSE<br>BARRACK SQUARE<br>BALLINCOLLIG<br>CORK. | NONE.                    | OWNER(S).<br><br>O'FLYNN CONSTRUCTION<br>COMPANY LIMITED<br>BECKETT HOUSE<br>BARRACK SQUARE<br>BALLINCOLLIG<br>CORK. |
| 101a.102                               | <b>Area (Ha):</b> 0.0259<br><b>Description:</b> Land<br><b>Townland:</b> MONFIELDSTOWN<br><b>DED:</b> DOUGLAS<br><b>County:</b> CORK       | O'FLYNN CONSTRUCTION<br>COMPANY LIMITED<br>BECKETT HOUSE<br>BARRACK SQUARE<br>BALLINCOLLIG<br>CORK. | NONE.                    | OWNER(S).  |

| Reference number of land on scheme map | Area, Description and Situation of Land  | Owner or Reputed Owner   | Lessee or Reputed Lessee | Occupier  |
|--|--|--|--------------------------|---|
| 101a.103                               | <b>Area (Ha):</b> 0.1519<br><b>Description:</b> Land<br><b>Townland:</b> MONFIELDSTOWN<br><b>DED:</b> DOUGLAS<br><b>County:</b> CORK | O'FLYNN CONSTRUCTION COMPANY LIMITED<br>BECKETT HOUSE<br>BARRACK SQUARE<br>BALLINCOLLIG<br>CORK. | NONE.                    | OWNER(S).<br><br>CORK COUNTY COUNCIL<br>COUNTY HALL<br>CARRIGROHANE ROAD<br>CORK. |
| 101a.104                               | <b>Area (Ha):</b> 0.0673<br><b>Description:</b> Land<br><b>Townland:</b> MONFIELDSTOWN<br><b>DED:</b> DOUGLAS<br><b>County:</b> CORK | O'FLYNN CONSTRUCTION COMPANY LIMITED<br>BECKETT HOUSE<br>BARRACK SQUARE<br>BALLINCOLLIG<br>CORK. | NONE.                    | OWNER(S).<br><br>CORK COUNTY COUNCIL<br>COUNTY HALL<br>CARRIGROHANE ROAD<br>CORK. |
| 101a.105                               | <b>Area (Ha):</b> 0.0239<br><b>Description:</b> Land<br><b>Townland:</b> MONFIELDSTOWN<br><b>DED:</b> DOUGLAS<br><b>County:</b> CORK | O'FLYNN CONSTRUCTION COMPANY LIMITED<br>BECKETT HOUSE<br>BARRACK SQUARE<br>BALLINCOLLIG<br>CORK. | NONE.                    | OWNER(S).   |
| 101a.106                               | <b>Area (Ha):</b> 0.002<br><b>Description:</b> Land<br><b>Townland:</b> MONFIELDSTOWN<br><b>DED:</b> DOUGLAS<br><b>County:</b> CORK  | O'FLYNN CONSTRUCTION COMPANY LIMITED<br>BECKETT HOUSE<br>BARRACK SQUARE<br>BALLINCOLLIG<br>CORK. | NONE.                    | OWNER(S).   |
| 101a.107                               | <b>Area (Ha):</b> 0.0138<br><b>Description:</b> Land<br><b>Townland:</b> MONFIELDSTOWN<br><b>DED:</b> DOUGLAS<br><b>County:</b> CORK | O'FLYNN CONSTRUCTION COMPANY LIMITED<br>BECKETT HOUSE<br>BARRACK SQUARE<br>BALLINCOLLIG<br>CORK. | NONE.                    | OWNER(S).<br><br>CORK COUNTY COUNCIL<br>COUNTY HALL<br>CARRIGROHANE ROAD<br>CORK. |
| 101a.108                               | <b>Area (Ha):</b> 0.0456<br><b>Description:</b> Land<br><b>Townland:</b> MONFIELDSTOWN<br><b>DED:</b> DOUGLAS<br><b>County:</b> CORK | O'FLYNN CONSTRUCTION COMPANY LIMITED<br>BECKETT HOUSE<br>BARRACK SQUARE<br>BALLINCOLLIG<br>CORK. | NONE.                    | OWNER(S).   |
| 101a.109                               | <b>Area (Ha):</b> 0.0723<br><b>Description:</b> Land<br><b>Townland:</b> MONFIELDSTOWN<br><b>DED:</b> DOUGLAS<br><b>County:</b> CORK | O'FLYNN CONSTRUCTION COMPANY LIMITED<br>BECKETT HOUSE<br>BARRACK SQUARE<br>BALLINCOLLIG<br>CORK. | NONE.                    | OWNER(S).<br><br>CORK COUNTY COUNCIL<br>COUNTY HALL<br>CARRIGROHANE ROAD<br>CORK. |
| 101a.110                               | <b>Area (Ha):</b> 0.0061<br><b>Description:</b> Land<br><b>Townland:</b> MONFIELDSTOWN<br><b>DED:</b> DOUGLAS<br><b>County:</b> CORK | O'FLYNN CONSTRUCTION COMPANY LIMITED<br>BECKETT HOUSE<br>BARRACK SQUARE<br>BALLINCOLLIG<br>CORK. | NONE.                    | OWNER(S).   |
| 101a.113                               | <b>Area (Ha):</b> 0.0224<br><b>Description:</b> Land<br><b>Townland:</b> MOUNTHOVEL<br><b>DED:</b> DOUGLAS<br><b>County:</b> CORK    | O'FLYNN CONSTRUCTION COMPANY LIMITED<br>BECKETT HOUSE<br>BARRACK SQUARE<br>BALLINCOLLIG<br>CORK. | NONE.                    | OWNER(S).   |



| Reference number of land on scheme map | Area, Description and Situation of Land  | Owner or Reputed Owner   | Lessee or Reputed Lessee | Occupier   |
|--|--|--|--------------------------|--|
| 101a.114                               | <b>Area (Ha):</b> 0.0144<br><b>Description:</b> Land<br><b>Townland:</b> MOUNTHOVEL<br><b>DED:</b> DOUGLAS<br><b>County:</b> CORK    | O'FLYNN CONSTRUCTION COMPANY LIMITED<br>BECKETT HOUSE<br>BARRACK SQUARE<br>BALLINCOLLIG<br>CORK. | NONE.                    | OWNER(S).  |
| 101a.115                               | <b>Area (Ha):</b> 0.5522<br><b>Description:</b> Land<br><b>Townland:</b> MOUNTHOVEL<br><b>DED:</b> DOUGLAS<br><b>County:</b> CORK    | O'FLYNN CONSTRUCTION COMPANY LIMITED<br>BECKETT HOUSE<br>BARRACK SQUARE<br>BALLINCOLLIG<br>CORK. | NONE.                    | OWNER(S).  |
| 101a.116                               | <b>Area (Ha):</b> 0.2383<br><b>Description:</b> Land<br><b>Townland:</b> MOUNTHOVEL<br><b>DED:</b> DOUGLAS<br><b>County:</b> CORK    | O'FLYNN CONSTRUCTION COMPANY LIMITED<br>BECKETT HOUSE<br>BARRACK SQUARE<br>BALLINCOLLIG<br>CORK. | NONE.                    | OWNER(S).  |
| 101a.117                               | <b>Area (Ha):</b> 0.1862<br><b>Description:</b> Land<br><b>Townland:</b> MOUNTHOVEL<br><b>DED:</b> DOUGLAS<br><b>County:</b> CORK    | O'FLYNN CONSTRUCTION COMPANY LIMITED<br>BECKETT HOUSE<br>BARRACK SQUARE<br>BALLINCOLLIG<br>CORK. | NONE.                    | OWNER(S).  |
| 101a.122                               | <b>Area (Ha):</b> 0.0064<br><b>Description:</b> Land<br><b>Townland:</b> MOUNTHOVEL<br><b>DED:</b> DOUGLAS<br><b>County:</b> CORK    | O'FLYNN CONSTRUCTION COMPANY LIMITED<br>BECKETT HOUSE<br>BARRACK SQUARE<br>BALLINCOLLIG<br>CORK. | NONE.                    | OWNER(S).  |
| 101b.101                               | <b>Area (Ha):</b> 0.0578<br><b>Description:</b> Road<br><b>Townland:</b> MONFIELDSTOWN<br><b>DED:</b> DOUGLAS<br><b>County:</b> CORK | O'FLYNN CONSTRUCTION COMPANY LIMITED<br>BECKETT HOUSE<br>BARRACK SQUARE<br>BALLINCOLLIG<br>CORK. | NONE.                    | CORK COUNTY COUNCIL<br>COUNTY HALL<br>CARRIGROHANE ROAD<br>CORK.<br><br>O'FLYNN CONSTRUCTION COMPANY LIMITED<br>BECKETT HOUSE<br>BARRACK SQUARE<br>BALLINCOLLIG<br>CORK. |
| 101b.102                               | <b>Area (Ha):</b> 0.0322<br><b>Description:</b> Road<br><b>Townland:</b> MONFIELDSTOWN<br><b>DED:</b> DOUGLAS<br><b>County:</b> CORK | O'FLYNN CONSTRUCTION COMPANY LIMITED<br>BECKETT HOUSE<br>BARRACK SQUARE<br>BALLINCOLLIG<br>CORK. | NONE.                    | CORK COUNTY COUNCIL<br>COUNTY HALL<br>CARRIGROHANE ROAD<br>CORK.   |
| 101b.103                               | <b>Area (Ha):</b> 0.0432<br><b>Description:</b> Road<br><b>Townland:</b> MONFIELDSTOWN<br><b>DED:</b> DOUGLAS<br><b>County:</b> CORK | O'FLYNN CONSTRUCTION COMPANY LIMITED<br>BECKETT HOUSE<br>BARRACK SQUARE<br>BALLINCOLLIG<br>CORK. | NONE.                    | CORK COUNTY COUNCIL<br>COUNTY HALL<br>CARRIGROHANE ROAD<br>CORK.   |

| Reference number of land on scheme map | Area, Description and Situation of Land  | Owner or Reputed Owner   | Lessee or Reputed Lessee | Occupier  |
|--|--|--|--------------------------|---|
| 101b.104                               | <b>Area (Ha):</b> 0.0024<br><b>Description:</b> Road<br><b>Townland:</b> MONFIELDSTOWN<br><b>DED:</b> DOUGLAS<br><b>County:</b> CORK | O'FLYNN CONSTRUCTION COMPANY LIMITED<br>BECKETT HOUSE<br>BARRACK SQUARE<br>BALLINCOLLIG<br>CORK.         | NONE.                    | CORK COUNTY COUNCIL<br>COUNTY HALL<br>CARRIGROHANE ROAD<br>CORK.                  |
| 101b.105                               | <b>Area (Ha):</b> 0.0231<br><b>Description:</b> Road<br><b>Townland:</b> MONFIELDSTOWN<br><b>DED:</b> DOUGLAS<br><b>County:</b> CORK | O'FLYNN CONSTRUCTION COMPANY LIMITED<br>BECKETT HOUSE<br>BARRACK SQUARE<br>BALLINCOLLIG<br>CORK.         | NONE.                    | CORK COUNTY COUNCIL<br>COUNTY HALL<br>CARRIGROHANE ROAD<br>CORK.                  |
| 101b.106                               | <b>Area (Ha):</b> 0.038<br><b>Description:</b> Road<br><b>Townland:</b> MONFIELDSTOWN<br><b>DED:</b> DOUGLAS<br><b>County:</b> CORK  | O'FLYNN CONSTRUCTION COMPANY LIMITED<br>BECKETT HOUSE<br>BARRACK SQUARE<br>BALLINCOLLIG<br>CORK.         | NONE.                    | CORK COUNTY COUNCIL<br>COUNTY HALL<br>CARRIGROHANE ROAD<br>CORK.                  |
| 101b.107                               | <b>Area (Ha):</b> 0.0497<br><b>Description:</b> Road<br><b>Townland:</b> MONFIELDSTOWN<br><b>DED:</b> DOUGLAS<br><b>County:</b> CORK | O'FLYNN CONSTRUCTION COMPANY LIMITED<br>BECKETT HOUSE<br>BARRACK SQUARE<br>BALLINCOLLIG<br>CORK.         | NONE.                    | CORK COUNTY COUNCIL<br>COUNTY HALL<br>CARRIGROHANE ROAD<br>CORK.                  |
| 101b.108                               | <b>Area (Ha):</b> 0.0004<br><b>Description:</b> Road<br><b>Townland:</b> MONFIELDSTOWN<br><b>DED:</b> DOUGLAS<br><b>County:</b> CORK | O'FLYNN CONSTRUCTION COMPANY LIMITED<br>BECKETT HOUSE<br>BARRACK SQUARE<br>BALLINCOLLIG<br>CORK.         | NONE.                    | CORK COUNTY COUNCIL<br>COUNTY HALL<br>CARRIGROHANE ROAD<br>CORK.                  |
| 102a.101                               | <b>Area (Ha):</b> 0.1686<br><b>Description:</b> Land<br><b>Townland:</b> MONFIELDSTOWN<br><b>DED:</b> DOUGLAS<br><b>County:</b> CORK | DIAMOND DEVELOPMENTS LIMITED<br>UNIT 7<br>PORTGATE BUSINESS PARK<br>RAFFEEN<br>MONKSTOWN<br>COUNTY CORK. | NONE.                    | OWNER(S).   |
| 102a.102                               | <b>Area (Ha):</b> 0.0123<br><b>Description:</b> Land<br><b>Townland:</b> MONFIELDSTOWN<br><b>DED:</b> DOUGLAS<br><b>County:</b> CORK | DIAMOND DEVELOPMENTS LIMITED<br>UNIT 7<br>PORTGATE BUSINESS PARK<br>RAFFEEN<br>MONKSTOWN<br>COUNTY CORK. | NONE.                    | OWNER(S).   |
| 102a.103                               | <b>Area (Ha):</b> 0.0682<br><b>Description:</b> Land<br><b>Townland:</b> MONFIELDSTOWN<br><b>DED:</b> DOUGLAS<br><b>County:</b> CORK | DIAMOND DEVELOPMENTS LIMITED<br>UNIT 7<br>PORTGATE BUSINESS PARK<br>RAFFEEN<br>MONKSTOWN<br>COUNTY CORK. | NONE.                    | OWNER(S).<br><br>CORK COUNTY COUNCIL<br>COUNTY HALL<br>CARRIGROHANE ROAD<br>CORK. |

| Reference number of land on scheme map   | Area, Description and Situation of Land  | Owner or Reputed Owner   | Lessee or Reputed Lessee   | Occupier  |
|--|--|--|--|---|
| 102a.108                                 | <b>Area (Ha):</b> 0.0112<br><b>Description:</b> Land<br><b>Townland:</b> MONFIELDSTOWN<br><b>DED:</b> DOUGLAS<br><b>County:</b> CORK | DIAMOND DEVELOPMENTS LIMITED<br>UNIT 7<br>PORTGATE BUSINESS PARK<br>RAFFEEN<br>MONKSTOWN<br>COUNTY CORK. | NONE.  | OWNER(S).<br><br>CORK COUNTY COUNCIL<br>COUNTY HALL<br>CARRIGROHANE ROAD<br>CORK.   |
| 103a.105                                 | <b>Area (Ha):</b> 0.0004<br><b>Description:</b> Land<br><b>Townland:</b> MONFIELDSTOWN<br><b>DED:</b> DOUGLAS<br><b>County:</b> CORK | LPR OF MARY MCGRATH<br>C/O MARGARET FITZGERALD<br>THE ORCHARDS<br>BLOOMFIELD<br>ROCHESTOWN ROAD<br>CORK. | NONE.  | OWNER(S).<br><br>CORK COUNTY COUNCIL<br>COUNTY HALL<br>CARRIGROHANE ROAD<br>CORK.   |
| 105a.101                                 | <b>Area (Ha):</b> 0.0052<br><b>Description:</b> Land<br><b>Townland:</b> MONFIELDSTOWN<br><b>DED:</b> DOUGLAS<br><b>County:</b> CORK | UNKNOWN.   | NONE.  | OWNER(S).   |
| 105a.102<br><i>Temporary Acquisition</i> | <b>Area (Ha):</b> 0.0269<br><b>Description:</b> Land<br><b>Townland:</b> MONFIELDSTOWN<br><b>DED:</b> DOUGLAS<br><b>County:</b> CORK | UNKNOWN.   | CORK DIOCESAN TRUSTEES<br>BISHOP'S HOUSE<br>REDEMPTION ROAD<br>FARRANFERRIS<br>CORK.                     | OWNER(S).<br><br>CORK DIOCESAN TRUSTEES<br>BISHOP'S HOUSE<br>REDEMPTION ROAD<br>FARRANFERRIS<br>CORK.                     |
| 105a.103<br><i>Temporary Acquisition</i> | <b>Area (Ha):</b> 0.0034<br><b>Description:</b> Land<br><b>Townland:</b> MONFIELDSTOWN<br><b>DED:</b> DOUGLAS<br><b>County:</b> CORK | UNKNOWN.   | CORK DIOCESAN TRUSTEES<br>BISHOP'S HOUSE<br>REDEMPTION ROAD<br>FARRANFERRIS<br>CORK.                     | OWNER(S).   |
| 105a.104                                 | <b>Area (Ha):</b> 0.0014<br><b>Description:</b> Land<br><b>Townland:</b> MONFIELDSTOWN<br><b>DED:</b> DOUGLAS<br><b>County:</b> CORK | UNKNOWN.   | DIAMOND DEVELOPMENTS LIMITED<br>UNIT 7<br>PORTGATE BUSINESS PARK<br>RAFFEEN<br>MONKSTOWN<br>COUNTY CORK. | OWNER(S).<br><br>DIAMOND DEVELOPMENTS LIMITED<br>UNIT 7<br>PORTGATE BUSINESS PARK<br>RAFFEEN<br>MONKSTOWN<br>COUNTY CORK. |
| 105a.105                                 | <b>Area (Ha):</b> 0.0006<br><b>Description:</b> Land<br><b>Townland:</b> MONFIELDSTOWN<br><b>DED:</b> DOUGLAS<br><b>County:</b> CORK | UNKNOWN.   | DIAMOND DEVELOPMENTS LIMITED<br>UNIT 7<br>PORTGATE BUSINESS PARK<br>RAFFEEN<br>MONKSTOWN<br>COUNTY CORK. | OWNER(S).   |
| 105a.106                                 | <b>Area (Ha):</b> 0.0013<br><b>Description:</b> Land<br><b>Townland:</b> MARYBOROUGH<br><b>DED:</b> DOUGLAS<br><b>County:</b> CORK   | UNKNOWN.   | NONE.  | OWNER(S).   |

| Reference number of land on scheme map | Area, Description and Situation of Land  | Owner or Reputed Owner | Lessee or Reputed Lessee   | Occupier   |
|--|--|------------------------|--|--|
| 105a.107                               | <b>Area (Ha):</b> 0.0008<br><b>Description:</b> Land<br><b>Townland:</b> MARYBOROUGH<br><b>DED:</b> DOUGLAS<br><b>County:</b> CORK   | UNKNOWN.               | NONE.  | OWNER(S).  |
| 105a.108                               | <b>Area (Ha):</b> 0.0392<br><b>Description:</b> Land<br><b>Townland:</b> MARYBOROUGH<br><b>DED:</b> DOUGLAS<br><b>County:</b> CORK   | UNKNOWN.               | NONE.  | OWNER(S).  |
| 105a.110                               | <b>Area (Ha):</b> 0.0099<br><b>Description:</b> Land<br><b>Townland:</b> BARNAHELY<br><b>DED:</b> CARRIGALINE<br><b>County:</b> CORK | UNKNOWN.               | NONE.  | OWNER(S).  |
| 105b.101                               | <b>Area (Ha):</b> 0.0005<br><b>Description:</b> Road<br><b>Townland:</b> MONFIELDSTOWN<br><b>DED:</b> DOUGLAS<br><b>County:</b> CORK | UNKNOWN.               | DIAMOND DEVELOPMENTS LIMITED<br>UNIT 7<br>PORTGATE BUSINESS PARK<br>RAFFEEN<br>MONKSTOWN<br>COUNTY CORK. | CORK COUNTY COUNCIL<br>COUNTY HALL<br>CARRIGROHANE ROAD<br>CORK.<br><br>DIAMOND DEVELOPMENTS LIMITED<br>UNIT 7<br>PORTGATE BUSINESS PARK<br>RAFFEEN<br>MONKSTOWN<br>COUNTY CORK. |
| 105b.102                               | <b>Area (Ha):</b> 0.0003<br><b>Description:</b> Road<br><b>Townland:</b> MONFIELDSTOWN<br><b>DED:</b> DOUGLAS<br><b>County:</b> CORK | UNKNOWN.               | DIAMOND DEVELOPMENTS LIMITED<br>UNIT 7<br>PORTGATE BUSINESS PARK<br>RAFFEEN<br>MONKSTOWN<br>COUNTY CORK. | CORK COUNTY COUNCIL<br>COUNTY HALL<br>CARRIGROHANE ROAD<br>CORK.   |
| 105b.103                               | <b>Area (Ha):</b> 0.0036<br><b>Description:</b> Road<br><b>Townland:</b> MONFIELDSTOWN<br><b>DED:</b> DOUGLAS<br><b>County:</b> CORK | UNKNOWN.               | DIAMOND DEVELOPMENTS LIMITED<br>UNIT 7<br>PORTGATE BUSINESS PARK<br>RAFFEEN<br>MONKSTOWN<br>COUNTY CORK. | CORK COUNTY COUNCIL<br>COUNTY HALL<br>CARRIGROHANE ROAD<br>CORK.   |
| 105b.104                               | <b>Area (Ha):</b> 0.0163<br><b>Description:</b> Road<br><b>Townland:</b> MONFIELDSTOWN<br><b>DED:</b> DOUGLAS<br><b>County:</b> CORK | UNKNOWN.               | CORK DIOCESAN TRUSTEES<br>BISHOP'S HOUSE<br>REDEMPTION ROAD<br>FARRANFERRIS<br>CORK.                     | CORK COUNTY COUNCIL<br>COUNTY HALL<br>CARRIGROHANE ROAD<br>CORK.<br><br>CORK DIOCESAN TRUSTEES<br>BISHOP'S HOUSE<br>REDEMPTION ROAD<br>FARRANFERRIS<br>CORK.                     |

| Reference number of land on scheme map | Area, Description and Situation of Land   | Owner or Reputed Owner  | Lessee or Reputed Lessee   | Occupier   |
|--|---|---|--|--|
| 105b.105                               | <b>Area (Ha):</b> 0.001<br><b>Description:</b> Road<br><b>Townland:</b> MONFIELDSTOWN<br><b>DED:</b> DOUGLAS<br><b>County:</b> CORK | UNKNOWN.  | DIAMOND DEVELOPMENTS LIMITED<br>UNIT 7<br>PORTGATE BUSINESS PARK<br>RAFFEEN<br>MONKSTOWN<br>COUNTY CORK. | CORK COUNTY COUNCIL<br>COUNTY HALL<br>CARRIGROHANE ROAD<br>CORK.<br><br>DIAMOND DEVELOPMENTS LIMITED<br>UNIT 7<br>PORTGATE BUSINESS PARK<br>RAFFEEN<br>MONKSTOWN<br>COUNTY CORK. |
| 105b.112                               | <b>Area (Ha):</b> 0.0026<br><b>Description:</b> Road<br><b>Townland:</b> MARYBOROUGH<br><b>DED:</b> DOUGLAS<br><b>County:</b> CORK  | UNKNOWN.  | NONE.  | CORK COUNTY COUNCIL<br>COUNTY HALL<br>CARRIGROHANE ROAD<br>CORK.   |
| 112a.106                               | <b>Area (Ha):</b> 0.1168<br><b>Description:</b> Land<br><b>Townland:</b> MONEYGURNEY<br><b>DED:</b> DOUGLAS<br><b>County:</b> CORK  | THE TRUSTEES<br>DOUGLAS GOLF CLUB<br>MARYBOROUGH HILL<br>DOUGLAS<br>CORK.   | NONE.  | OWNER(S).  |
| 115b.101                               | <b>Area (Ha):</b> 0.0004<br><b>Description:</b> Road<br><b>Townland:</b> MARYBOROUGH<br><b>DED:</b> DOUGLAS<br><b>County:</b> CORK  | ELIZABETH O'CONNELL<br>PIPER'S CROFT<br>MARYBOROUGH HILL<br>DOUGLAS<br>CORK.<br><br>NOEL O'CONNELL<br>PIPER'S CROFT<br>MARYBOROUGH HILL<br>DOUGLAS<br>CORK.   | NONE.  | CORK COUNTY COUNCIL<br>COUNTY HALL<br>CARRIGROHANE ROAD<br>CORK.   |
| 119a.102                               | <b>Area (Ha):</b> 0.1929<br><b>Description:</b> Land<br><b>Townland:</b> MONEYGURNEY<br><b>DED:</b> DOUGLAS<br><b>County:</b> CORK  | NATIONAL ASSET LOAN<br>MANAGEMENT LIMITED<br>TREASURY BUILDING<br>GRAND CANAL STREET<br>DUBLIN 2.<br><br>REPS OF O'BRIEN & O'FLYNN<br>(IN RECEIVERSHIP)<br>C/O RSM<br>TRINITY HOUSE<br>CHARLESTON ROAD<br>RANELAGH<br>DUBLIN 6. | NONE.  | OWNER(S).  |
| 123a.102                               | <b>Area (Ha):</b> 0.0095<br><b>Description:</b> Land<br><b>Townland:</b> MONEYGURNEY<br><b>DED:</b> DOUGLAS<br><b>County:</b> CORK  | LOUISE COTTER<br>LAHARN<br>MINANE BRIDGE<br>COUNTY CORK.<br><br>MICHAEL COTTER<br>LAHARN<br>MINANE BRIDGE<br>COUNTY CORK.   | NONE.  | OWNER(S).  |

| Reference number of land on scheme map | Area, Description and Situation of Land   | Owner or Reputed Owner  | Lessee or Reputed Lessee | Occupier   |
|--|---|---|--------------------------|--|
| 123a.104                               | <b>Area (Ha):</b> 1.7368<br><b>Description:</b> Land<br><b>Townland:</b> MONEYGURNEY<br><b>DED:</b> DOUGLAS<br><b>County:</b> CORK            | LOUISE COTTER<br>LAHARN<br>MINANE BRIDGE<br>COUNTY CORK.<br><br>MICHAEL COTTER<br>LAHARN<br>MINANE BRIDGE<br>COUNTY CORK. | NONE.                    | OWNER(S).  |
| 123c.101                               | <b>Area (Ha):</b> 0.009<br><b>Description:</b> Private Road<br><b>Townland:</b> MONEYGURNEY<br><b>DED:</b> DOUGLAS<br><b>County:</b> CORK     | LOUISE COTTER<br>LAHARN<br>MINANE BRIDGE<br>COUNTY CORK.<br><br>MICHAEL COTTER<br>LAHARN<br>MINANE BRIDGE<br>COUNTY CORK. | NONE.                    | OWNER(S).  |
| 124a.105                               | <b>Area (Ha):</b> 0.3863<br><b>Description:</b> Land<br><b>Townland:</b> CASTLETREASURE<br><b>DED:</b> DOUGLAS<br><b>County:</b> CORK         | MAURICE WALSH<br>CLONMOYLE<br>COACHFORD<br>COUNTY CORK.   | NONE.                    | OWNER(S).<br><br>MICHAEL COTTER<br>LAHARN<br>MINANE BRIDGE<br>COUNTY CORK.   |
| 124a.106                               | <b>Area (Ha):</b> 0.0408<br><b>Description:</b> Land<br><b>Townland:</b> CASTLETREASURE<br><b>DED:</b> DOUGLAS<br><b>County:</b> CORK         | MAURICE WALSH<br>CLONMOYLE<br>COACHFORD<br>COUNTY CORK.   | NONE.                    | OWNER(S).<br><br>CORK COUNTY COUNCIL<br>COUNTY HALL<br>CARRIGROHANE ROAD<br>CORK.<br><br>MICHAEL COTTER<br>LAHARN<br>MINANE BRIDGE<br>COUNTY CORK. |
| 124a.107                               | <b>Area (Ha):</b> 0.4297<br><b>Description:</b> Land<br><b>Townland:</b> CASTLETREASURE<br><b>DED:</b> DOUGLAS<br><b>County:</b> CORK         | MAURICE WALSH<br>CLONMOYLE<br>COACHFORD<br>COUNTY CORK.   | NONE.                    | OWNER(S).<br><br>MICHAEL COTTER<br>LAHARN<br>MINANE BRIDGE<br>COUNTY CORK.   |
| 124c.102                               | <b>Area (Ha):</b> 0.0006<br><b>Description:</b> Private Road<br><b>Townland:</b> CASTLETREASURE<br><b>DED:</b> DOUGLAS<br><b>County:</b> CORK | MAURICE WALSH<br>CLONMOYLE<br>COACHFORD<br>COUNTY CORK.   | NONE.                    | OWNER(S).<br><br>MICHAEL COTTER<br>LAHARN<br>MINANE BRIDGE<br>COUNTY CORK.   |
| 125a.101                               | <b>Area (Ha):</b> 0.292<br><b>Description:</b> Land<br><b>Townland:</b> CASTLETREASURE<br><b>DED:</b> DOUGLAS<br><b>County:</b> CORK          | TIMOTHY AUGUSTINE<br>CASHMAN<br>CASTLETREASURE<br>DOUGLAS<br>COUNTY CORK.   | NONE.                    | OWNER(S).  |

| Reference number of land on scheme map | Area, Description and Situation of Land   | Owner or Reputed Owner  | Lessee or Reputed Lessee | Occupier  |
|--|---|---|--------------------------|---|
| 125a.102                               | <b>Area (Ha):</b> 0.6233<br><b>Description:</b> Land<br><b>Townland:</b> CASTLETREASURE<br><b>DED:</b> DOUGLAS<br><b>County:</b> CORK | TIMOTHY AUGUSTINE<br>CASHMAN<br>CASTLETREASURE<br>DOUGLAS<br>COUNTY CORK.         | NONE.                    | OWNER(S).<br><br>CORK COUNTY COUNCIL<br>COUNTY HALL<br>CARRIGROHANE ROAD<br>CORK. |
| 125a.104                               | <b>Area (Ha):</b> 0.993<br><b>Description:</b> Land<br><b>Townland:</b> CASTLETREASURE<br><b>DED:</b> DOUGLAS<br><b>County:</b> CORK  | TIMOTHY AUGUSTINE<br>CASHMAN<br>CASTLETREASURE<br>DOUGLAS<br>COUNTY CORK.         | NONE.                    | OWNER(S).   |
| 126a.104                               | <b>Area (Ha):</b> 1.4315<br><b>Description:</b> Land<br><b>Townland:</b> BALLINIMLAGH<br><b>DED:</b> DOUGLAS<br><b>County:</b> CORK   | LPR OF ARTHUR SWEETNAM<br>C/O COLLETTE SWEETNAM<br>MOUNT EMLA<br>DOUGLAS<br>CORK. | NONE.                    | OWNER(S).   |
| 126a.105                               | <b>Area (Ha):</b> 0.0555<br><b>Description:</b> Land<br><b>Townland:</b> BALLINIMLAGH<br><b>DED:</b> DOUGLAS<br><b>County:</b> CORK   | LPR OF ARTHUR SWEETNAM<br>C/O COLLETTE SWEETNAM<br>MOUNT EMLA<br>DOUGLAS<br>CORK. | NONE.                    | OWNER(S).<br><br>CORK COUNTY COUNCIL<br>COUNTY HALL<br>CARRIGROHANE ROAD<br>CORK. |
| 126a.107                               | <b>Area (Ha):</b> 0.3917<br><b>Description:</b> Land<br><b>Townland:</b> BALLINIMLAGH<br><b>DED:</b> DOUGLAS<br><b>County:</b> CORK   | LPR OF ARTHUR SWEETNAM<br>C/O COLLETTE SWEETNAM<br>MOUNT EMLA<br>DOUGLAS<br>CORK. | NONE.                    | OWNER(S).   |
| 126a.108                               | <b>Area (Ha):</b> 0.2115<br><b>Description:</b> Land<br><b>Townland:</b> BALLINIMLAGH<br><b>DED:</b> DOUGLAS<br><b>County:</b> CORK   | LPR OF ARTHUR SWEETNAM<br>C/O COLLETTE SWEETNAM<br>MOUNT EMLA<br>DOUGLAS<br>CORK. | NONE.                    | OWNER(S).<br><br>CORK COUNTY COUNCIL<br>COUNTY HALL<br>CARRIGROHANE ROAD<br>CORK. |
| 126a.111                               | <b>Area (Ha):</b> 1.0814<br><b>Description:</b> Land<br><b>Townland:</b> BALLINIMLAGH<br><b>DED:</b> DOUGLAS<br><b>County:</b> CORK   | LPR OF ARTHUR SWEETNAM<br>C/O COLLETTE SWEETNAM<br>MOUNT EMLA<br>DOUGLAS<br>CORK. | NONE.                    | OWNER(S).   |
| 126a.113                               | <b>Area (Ha):</b> 0.1846<br><b>Description:</b> Land<br><b>Townland:</b> BALLINIMLAGH<br><b>DED:</b> DOUGLAS<br><b>County:</b> CORK   | LPR OF ARTHUR SWEETNAM<br>C/O COLLETTE SWEETNAM<br>MOUNT EMLA<br>DOUGLAS<br>CORK. | NONE.                    | OWNER(S).<br><br>CORK COUNTY COUNCIL<br>COUNTY HALL<br>CARRIGROHANE ROAD<br>CORK. |
| 126a.116                               | <b>Area (Ha):</b> 1.5029<br><b>Description:</b> Land<br><b>Townland:</b> BALLINIMLAGH<br><b>DED:</b> DOUGLAS<br><b>County:</b> CORK   | LPR OF ARTHUR SWEETNAM<br>C/O COLLETTE SWEETNAM<br>MOUNT EMLA<br>DOUGLAS<br>CORK. | NONE.                    | OWNER(S).   |

| Reference number of land on scheme map | Area, Description and Situation of Land   | Owner or Reputed Owner  | Lessee or Reputed Lessee | Occupier   |
|--|---|---|--------------------------|--|
| 126b.101                               | <b>Area (Ha):</b> 0.0466<br><b>Description:</b> Road<br><b>Townland:</b> BALLINIMLAGH<br><b>DED:</b> DOUGLAS<br><b>County:</b> CORK | LPR OF ARTHUR SWEETNAM<br>C/O COLLETTE SWEETNAM<br>MOUNT EMLA<br>DOUGLAS<br>CORK.   | NONE.                    | CORK COUNTY COUNCIL<br>COUNTY HALL<br>CARRIGROHANE ROAD<br>CORK. |
| 126b.103                               | <b>Area (Ha):</b> 0.0071<br><b>Description:</b> Road<br><b>Townland:</b> BALLINIMLAGH<br><b>DED:</b> DOUGLAS<br><b>County:</b> CORK | LPR OF ARTHUR SWEETNAM<br>C/O COLLETTE SWEETNAM<br>MOUNT EMLA<br>DOUGLAS<br>CORK.   | NONE.                    | CORK COUNTY COUNCIL<br>COUNTY HALL<br>CARRIGROHANE ROAD<br>CORK. |
| 127a.104                               | <b>Area (Ha):</b> 1.8141<br><b>Description:</b> Land<br><b>Townland:</b> BALLINREA<br><b>DED:</b> DOUGLAS<br><b>County:</b> CORK    | JANE VICKERY<br>C/O ROSIE VICKERY<br>THE GABLES<br>STONEVIEW<br>BLARNEY<br>COUNTY CORK.<br><br>ROSIE VICKERY<br>THE GABLES<br>STONEVIEW<br>BLARNEY<br>COUNTY CORK.<br><br>ROSS VICKERY<br>C/O ROSIE VICKERY<br>THE GABLES<br>STONEVIEW<br>BLARNEY<br>COUNTY CORK.<br><br>SAMUEL E. VICKERY<br>THE GABLES<br>STONEVIEW<br>BLARNEY<br>COUNTY CORK.<br><br>SCOTT VICKERY<br>THE GABLES<br>STONEVIEW<br>BLARNEY<br>COUNTY CORK. | NONE.                    | OWNER(S).  |



| Reference number of land on scheme map | Area, Description and Situation of Land  | Owner or Reputed Owner  | Lessee or Reputed Lessee | Occupier  |
|--|--|---|--------------------------|---|
| 127a.105                               | <b>Area (Ha):</b> 0.1188<br><b>Description:</b> Land<br><b>Townland:</b> BALLINREA<br><b>DED:</b> DOUGLAS<br><b>County:</b> CORK | JANE VICKERY<br>C/O ROSIE VICKERY<br>THE GABLES<br>STONEVIEW<br>BLARNEY<br>COUNTY CORK.<br><br>ROSIE VICKERY<br>THE GABLES<br>STONEVIEW<br>BLARNEY<br>COUNTY CORK.<br><br>ROSS VICKERY<br>C/O ROSIE VICKERY<br>THE GABLES<br>STONEVIEW<br>BLARNEY<br>COUNTY CORK.<br><br>SAMUEL E. VICKERY<br>THE GABLES<br>STONEVIEW<br>BLARNEY<br>COUNTY CORK.<br><br>SCOTT VICKERY<br>THE GABLES<br>STONEVIEW<br>BLARNEY<br>COUNTY CORK. | NONE.                    | OWNER(S).<br><br>CORK COUNTY COUNCIL<br>COUNTY HALL<br>CARRIGROHANE ROAD<br>CORK. |
| 127a.106                               | <b>Area (Ha):</b> 0.0338<br><b>Description:</b> Land<br><b>Townland:</b> BALLINREA<br><b>DED:</b> DOUGLAS<br><b>County:</b> CORK | JANE VICKERY<br>C/O ROSIE VICKERY<br>THE GABLES<br>STONEVIEW<br>BLARNEY<br>COUNTY CORK.<br><br>ROSIE VICKERY<br>THE GABLES<br>STONEVIEW<br>BLARNEY<br>COUNTY CORK.<br><br>ROSS VICKERY<br>C/O ROSIE VICKERY<br>THE GABLES<br>STONEVIEW<br>BLARNEY<br>COUNTY CORK.<br><br>SAMUEL E. VICKERY<br>THE GABLES<br>STONEVIEW<br>BLARNEY<br>COUNTY CORK.<br><br>SCOTT VICKERY<br>THE GABLES<br>STONEVIEW<br>BLARNEY<br>COUNTY CORK. | NONE.                    | OWNER(S).<br><br>CORK COUNTY COUNCIL<br>COUNTY HALL<br>CARRIGROHANE ROAD<br>CORK. |

| Reference number of land on scheme map | Area, Description and Situation of Land  | Owner or Reputed Owner  | Lessee or Reputed Lessee | Occupier  |
|--|--|---|--------------------------|-----------|
| 127a.108                               | <b>Area (Ha):</b> 1.17<br><b>Description:</b> Land<br><b>Townland:</b> BALLINREA<br><b>DED:</b> DOUGLAS<br><b>County:</b> CORK   | JANE VICKERY<br>C/O ROSIE VICKERY<br>THE GABLES<br>STONEVIEW<br>BLARNEY<br>COUNTY CORK.<br><br>ROSIE VICKERY<br>THE GABLES<br>STONEVIEW<br>BLARNEY<br>COUNTY CORK.<br><br>ROSS VICKERY<br>C/O ROSIE VICKERY<br>THE GABLES<br>STONEVIEW<br>BLARNEY<br>COUNTY CORK.<br><br>SAMUEL E. VICKERY<br>THE GABLES<br>STONEVIEW<br>BLARNEY<br>COUNTY CORK.<br><br>SCOTT VICKERY<br>THE GABLES<br>STONEVIEW<br>BLARNEY<br>COUNTY CORK. | NONE.                    | OWNER(S). |
| 127a.110                               | <b>Area (Ha):</b> 0.0585<br><b>Description:</b> Land<br><b>Townland:</b> BALLINREA<br><b>DED:</b> DOUGLAS<br><b>County:</b> CORK | JANE VICKERY<br>C/O ROSIE VICKERY<br>THE GABLES<br>STONEVIEW<br>BLARNEY<br>COUNTY CORK.<br><br>ROSIE VICKERY<br>THE GABLES<br>STONEVIEW<br>BLARNEY<br>COUNTY CORK.<br><br>ROSS VICKERY<br>C/O ROSIE VICKERY<br>THE GABLES<br>STONEVIEW<br>BLARNEY<br>COUNTY CORK.<br><br>SAMUEL E. VICKERY<br>THE GABLES<br>STONEVIEW<br>BLARNEY<br>COUNTY CORK.<br><br>SCOTT VICKERY<br>THE GABLES<br>STONEVIEW<br>BLARNEY<br>COUNTY CORK. | NONE.                    | OWNER(S). |

| Reference number of land on scheme map | Area, Description and Situation of Land  | Owner or Reputed Owner  | Lessee or Reputed Lessee | Occupier  |
|--|--|---|--------------------------|-----------|
| 127a.111                               | <b>Area (Ha):</b> 0.0065<br><b>Description:</b> Land<br><b>Townland:</b> BALLINREA<br><b>DED:</b> DOUGLAS<br><b>County:</b> CORK | JANE VICKERY<br>C/O ROSIE VICKERY<br>THE GABLES<br>STONEVIEW<br>BLARNEY<br>COUNTY CORK.<br><br>ROSIE VICKERY<br>THE GABLES<br>STONEVIEW<br>BLARNEY<br>COUNTY CORK.<br><br>ROSS VICKERY<br>C/O ROSIE VICKERY<br>THE GABLES<br>STONEVIEW<br>BLARNEY<br>COUNTY CORK.<br><br>SAMUEL E. VICKERY<br>THE GABLES<br>STONEVIEW<br>BLARNEY<br>COUNTY CORK.<br><br>SCOTT VICKERY<br>THE GABLES<br>STONEVIEW<br>BLARNEY<br>COUNTY CORK. | NONE.                    | OWNER(S). |
| 127a.112                               | <b>Area (Ha):</b> 0.0024<br><b>Description:</b> Land<br><b>Townland:</b> BALLINREA<br><b>DED:</b> DOUGLAS<br><b>County:</b> CORK | JANE VICKERY<br>C/O ROSIE VICKERY<br>THE GABLES<br>STONEVIEW<br>BLARNEY<br>COUNTY CORK.<br><br>ROSIE VICKERY<br>THE GABLES<br>STONEVIEW<br>BLARNEY<br>COUNTY CORK.<br><br>ROSS VICKERY<br>C/O ROSIE VICKERY<br>THE GABLES<br>STONEVIEW<br>BLARNEY<br>COUNTY CORK.<br><br>SAMUEL E. VICKERY<br>THE GABLES<br>STONEVIEW<br>BLARNEY<br>COUNTY CORK.<br><br>SCOTT VICKERY<br>THE GABLES<br>STONEVIEW<br>BLARNEY<br>COUNTY CORK. | NONE.                    | OWNER(S). |

| Reference number of land on scheme map | Area, Description and Situation of Land   | Owner or Reputed Owner   | Lessee or Reputed Lessee | Occupier  |
|--|---|--|--------------------------|-----------|
| 127a.114                               | <p><b>Area (Ha):</b> 0.4973<br/> <b>Description:</b> Land<br/> <b>Townland:</b> BALLINREA<br/> <b>DED:</b> DOUGLAS<br/> <b>County:</b> CORK</p> | <p>JANE VICKERY<br/> C/O ROSIE VICKERY<br/> THE GABLES<br/> STONEVIEW<br/> BLARNEY<br/> COUNTY CORK.</p> <p>ROSIE VICKERY<br/> THE GABLES<br/> STONEVIEW<br/> BLARNEY<br/> COUNTY CORK.</p> <p>ROSS VICKERY<br/> C/O ROSIE VICKERY<br/> THE GABLES<br/> STONEVIEW<br/> BLARNEY<br/> COUNTY CORK.</p> <p>SAMUEL E. VICKERY<br/> THE GABLES<br/> STONEVIEW<br/> BLARNEY<br/> COUNTY CORK.</p> <p>SCOTT VICKERY<br/> THE GABLES<br/> STONEVIEW<br/> BLARNEY<br/> COUNTY CORK.</p> | NONE.                    | OWNER(S). |
| 127a.117                               | <p><b>Area (Ha):</b> 0.8179<br/> <b>Description:</b> Land<br/> <b>Townland:</b> BALLINREA<br/> <b>DED:</b> DOUGLAS<br/> <b>County:</b> CORK</p> | <p>JANE VICKERY<br/> C/O ROSIE VICKERY<br/> THE GABLES<br/> STONEVIEW<br/> BLARNEY<br/> COUNTY CORK.</p> <p>ROSIE VICKERY<br/> THE GABLES<br/> STONEVIEW<br/> BLARNEY<br/> COUNTY CORK.</p> <p>ROSS VICKERY<br/> C/O ROSIE VICKERY<br/> THE GABLES<br/> STONEVIEW<br/> BLARNEY<br/> COUNTY CORK.</p> <p>SAMUEL E. VICKERY<br/> THE GABLES<br/> STONEVIEW<br/> BLARNEY<br/> COUNTY CORK.</p> <p>SCOTT VICKERY<br/> THE GABLES<br/> STONEVIEW<br/> BLARNEY<br/> COUNTY CORK.</p> | NONE.                    | OWNER(S). |

| Reference number of land on scheme map | Area, Description and Situation of Land  | Owner or Reputed Owner  | Lessee or Reputed Lessee | Occupier  |
|--|--|---|--------------------------|---|
| 127a.118                               | <b>Area (Ha):</b> 1.7005<br><b>Description:</b> Land<br><b>Townland:</b> BALLINREA<br><b>DED:</b> DOUGLAS<br><b>County:</b> CORK | JANE VICKERY<br>C/O ROSIE VICKERY<br>THE GABLES<br>STONEVIEW<br>BLARNEY<br>COUNTY CORK.<br><br>ROSIE VICKERY<br>THE GABLES<br>STONEVIEW<br>BLARNEY<br>COUNTY CORK.<br><br>ROSS VICKERY<br>C/O ROSIE VICKERY<br>THE GABLES<br>STONEVIEW<br>BLARNEY<br>COUNTY CORK.<br><br>SAMUEL E. VICKERY<br>THE GABLES<br>STONEVIEW<br>BLARNEY<br>COUNTY CORK.<br><br>SCOTT VICKERY<br>THE GABLES<br>STONEVIEW<br>BLARNEY<br>COUNTY CORK. | NONE.                    | OWNER(S).   |
| 127a.119                               | <b>Area (Ha):</b> 0.1007<br><b>Description:</b> Land<br><b>Townland:</b> BALLINREA<br><b>DED:</b> DOUGLAS<br><b>County:</b> CORK | JANE VICKERY<br>C/O ROSIE VICKERY<br>THE GABLES<br>STONEVIEW<br>BLARNEY<br>COUNTY CORK.<br><br>ROSIE VICKERY<br>THE GABLES<br>STONEVIEW<br>BLARNEY<br>COUNTY CORK.<br><br>ROSS VICKERY<br>C/O ROSIE VICKERY<br>THE GABLES<br>STONEVIEW<br>BLARNEY<br>COUNTY CORK.<br><br>SAMUEL E. VICKERY<br>THE GABLES<br>STONEVIEW<br>BLARNEY<br>COUNTY CORK.<br><br>SCOTT VICKERY<br>THE GABLES<br>STONEVIEW<br>BLARNEY<br>COUNTY CORK. | NONE.                    | OWNER(S).<br><br>CORK COUNTY COUNCIL<br>COUNTY HALL<br>CARRIGROHANE ROAD<br>CORK. |

| Reference number of land on scheme map | Area, Description and Situation of Land  | Owner or Reputed Owner  | Lessee or Reputed Lessee | Occupier  |
|--|--|---|--------------------------|-----------|
| 127a.120                               | <b>Area (Ha):</b> 0.97<br><b>Description:</b> Land<br><b>Townland:</b> BALLINREA<br><b>DED:</b> DOUGLAS<br><b>County:</b> CORK           | JANE VICKERY<br>C/O ROSIE VICKERY<br>THE GABLES<br>STONEVIEW<br>BLARNEY<br>COUNTY CORK.<br><br>ROSIE VICKERY<br>THE GABLES<br>STONEVIEW<br>BLARNEY<br>COUNTY CORK.<br><br>ROSS VICKERY<br>C/O ROSIE VICKERY<br>THE GABLES<br>STONEVIEW<br>BLARNEY<br>COUNTY CORK.<br><br>SAMUEL E. VICKERY<br>THE GABLES<br>STONEVIEW<br>BLARNEY<br>COUNTY CORK.<br><br>SCOTT VICKERY<br>THE GABLES<br>STONEVIEW<br>BLARNEY<br>COUNTY CORK. | NONE.                    | OWNER(S). |
| 127c.101                               | <b>Area (Ha):</b> 0.0137<br><b>Description:</b> Private Road<br><b>Townland:</b> BALLINREA<br><b>DED:</b> DOUGLAS<br><b>County:</b> CORK | JANE VICKERY<br>C/O ROSIE VICKERY<br>THE GABLES<br>STONEVIEW<br>BLARNEY<br>COUNTY CORK.<br><br>ROSIE VICKERY<br>THE GABLES<br>STONEVIEW<br>BLARNEY<br>COUNTY CORK.<br><br>ROSS VICKERY<br>C/O ROSIE VICKERY<br>THE GABLES<br>STONEVIEW<br>BLARNEY<br>COUNTY CORK.<br><br>SAMUEL E. VICKERY<br>THE GABLES<br>STONEVIEW<br>BLARNEY<br>COUNTY CORK.<br><br>SCOTT VICKERY<br>THE GABLES<br>STONEVIEW<br>BLARNEY<br>COUNTY CORK. | NONE.                    | OWNER(S). |

| Reference number of land on scheme map | Area, Description and Situation of Land  | Owner or Reputed Owner  | Lessee or Reputed Lessee | Occupier  |
|--|--|---|--------------------------|-----------|
| 127c.102                               | <b>Area (Ha):</b> 0.0063<br><b>Description:</b> Private Road<br><b>Townland:</b> BALLINREA<br><b>DED:</b> DOUGLAS<br><b>County:</b> CORK | JANE VICKERY<br>C/O ROSIE VICKERY<br>THE GABLES<br>STONEVIEW<br>BLARNEY<br>COUNTY CORK.<br><br>ROSIE VICKERY<br>THE GABLES<br>STONEVIEW<br>BLARNEY<br>COUNTY CORK.<br><br>ROSS VICKERY<br>C/O ROSIE VICKERY<br>THE GABLES<br>STONEVIEW<br>BLARNEY<br>COUNTY CORK.<br><br>SAMUEL E. VICKERY<br>THE GABLES<br>STONEVIEW<br>BLARNEY<br>COUNTY CORK.<br><br>SCOTT VICKERY<br>THE GABLES<br>STONEVIEW<br>BLARNEY<br>COUNTY CORK. | NONE.                    | OWNER(S). |
| 127c.104                               | <b>Area (Ha):</b> 0.0195<br><b>Description:</b> Private Road<br><b>Townland:</b> BALLINREA<br><b>DED:</b> DOUGLAS<br><b>County:</b> CORK | JANE VICKERY<br>C/O ROSIE VICKERY<br>THE GABLES<br>STONEVIEW<br>BLARNEY<br>COUNTY CORK.<br><br>ROSIE VICKERY<br>THE GABLES<br>STONEVIEW<br>BLARNEY<br>COUNTY CORK.<br><br>ROSS VICKERY<br>C/O ROSIE VICKERY<br>THE GABLES<br>STONEVIEW<br>BLARNEY<br>COUNTY CORK.<br><br>SAMUEL E. VICKERY<br>THE GABLES<br>STONEVIEW<br>BLARNEY<br>COUNTY CORK.<br><br>SCOTT VICKERY<br>THE GABLES<br>STONEVIEW<br>BLARNEY<br>COUNTY CORK. | NONE.                    | OWNER(S). |

| Reference number of land on scheme map | Area, Description and Situation of Land  | Owner or Reputed Owner   | Lessee or Reputed Lessee | Occupier  |
|--|--|--|--------------------------|---|
| 128a.104                               | <b>Area (Ha):</b> 0.1377<br><b>Description:</b> Land<br><b>Townland:</b> BALLINREA<br><b>DED:</b> DOUGLAS<br><b>County:</b> CORK       | BREDA MCCARTHY<br>SUITE COTTAGE<br>BALLINREA<br>CARRIGALINE<br>COUNTY CORK.  | NONE.                    | OWNER(S).<br><br>CORK COUNTY COUNCIL<br>COUNTY HALL<br>CARRIGROHANE ROAD<br>CORK.<br><br>BRIAN WHITE<br>BALLYFEARD<br>COUNTY CORK.<br><br>STEPHEN WHITE<br>BALLYFEARD<br>COUNTY CORK. |
| 128a.105                               | <b>Area (Ha):</b> 4.5185<br><b>Description:</b> Land<br><b>Townland:</b> BALLINREA<br><b>DED:</b> DOUGLAS<br><b>County:</b> CORK       | BREDA MCCARTHY<br>SUITE COTTAGE<br>BALLINREA<br>CARRIGALINE<br>COUNTY CORK.  | NONE.                    | OWNER(S).<br><br>BRIAN WHITE<br>BALLYFEARD<br>COUNTY CORK.<br><br>STEPHEN WHITE<br>BALLYFEARD<br>COUNTY CORK.   |
| 129a.101                               | <b>Area (Ha):</b> 3.4701<br><b>Description:</b> Land<br><b>Townland:</b> BALLINREA<br><b>DED:</b> DOUGLAS<br><b>County:</b> CORK       | ELAINE WALSH<br>WESTRIDGE<br>BALLINREAD<br>CARRIGALINE<br>COUNTY CORK.<br><br>MARIE WALSH<br>WESTRIDGE<br>BALLINREA<br>CARRIGALINE<br>COUNTY CORK.<br><br>SHANE WALSH<br>WESTRIDGE<br>BALLINREA<br>CARRIGALINE<br>COUNTY CORK. | NONE.                    | OWNER(S).<br><br>BRIAN WHITE<br>BALLYFEARD<br>COUNTY CORK.<br><br>STEPHEN WHITE<br>BALLYFEARD<br>COUNTY CORK.   |
| 130a.101                               | <b>Area (Ha):</b> 1.4516<br><b>Description:</b> Land<br><b>Townland:</b> SHANNONPARK<br><b>DED:</b> CARRIGALINE<br><b>County:</b> CORK | JOHN SAUNDERS<br>EDENCREST<br>BOARDEE<br>CARRIGALINE<br>COUNTY CORK.   | NONE.                    | OWNER(S).<br><br>DONAL TWOMEY<br>ROBERT'S COVE<br>MINANE BRIDGE<br>COUNTY CORK.   |
| 130b.102                               | <b>Area (Ha):</b> 0.0524<br><b>Description:</b> Road<br><b>Townland:</b> SHANNONPARK<br><b>DED:</b> CARRIGALINE<br><b>County:</b> CORK | JOHN SAUNDERS<br>EDENCREST<br>BOARDEE<br>CARRIGALINE<br>COUNTY CORK.   | NONE.                    | CORK COUNTY COUNCIL<br>COUNTY HALL<br>CARRIGROHANE ROAD<br>CORK.  |
| 131a.102                               | <b>Area (Ha):</b> 0.4041<br><b>Description:</b> Land<br><b>Townland:</b> SHANNONPARK<br><b>DED:</b> CARRIGALINE<br><b>County:</b> CORK | BROTHERS OF CHARITY<br>SOUTHERN SERVICES<br>LOTA<br>GLANMIRE<br>COUNTY CORK.   | NONE.                    | OWNER(S).   |



| Reference number of land on scheme map | Area, Description and Situation of Land  | Owner or Reputed Owner   | Lessee or Reputed Lessee | Occupier   |
|--|--|--|--------------------------|--|
| 131b.104                               | <b>Area (Ha):</b> 0.1016<br><b>Description:</b> Road<br><b>Townland:</b> SHANNONPARK<br><b>DED:</b> CARRIGALINE<br><b>County:</b> CORK | BROTHERS OF CHARITY<br>SOUTHERN SERVICES<br>LOTA<br>GLANMIRE<br>COUNTY CORK.   | NONE.                    | CORK COUNTY COUNCIL<br>COUNTY HALL<br>CARRIGROHANE ROAD<br>CORK. |
| 132a.102                               | <b>Area (Ha):</b> 0.6089<br><b>Description:</b> Land<br><b>Townland:</b> SHANNONPARK<br><b>DED:</b> CARRIGALINE<br><b>County:</b> CORK | FRANCIS CRONIN<br>43 ARDMORE ESTATE<br>PASSAGE WEST<br>COUNTY CORK.<br><br>DENIS HANLON<br>43 ST JOSEPHS TERRACE<br>ROCKENHAM<br>PASSAGE WEST<br>COUNTY CORK.<br><br>DERMOT HANLON<br>21 ARDMORE ESTATE<br>ROCKENHAM<br>PASSAGE WEST<br>COUNTY CORK.<br><br>SYLVESTER HANLON<br>4 PEMBROKE COTTAGES<br>PASSAGE WEST<br>COUNTY CORK.<br><br>KATHLEEN HIGGINS<br>12 THE ACRE<br>POULADUFF ROAD<br>CORK.<br><br>THERESA LEAHY<br>29 DAN DESMOND VILLAS<br>PASSAGE WEST<br>COUNTY CORK.<br><br>PATRICIA LONG<br>ROS RUA<br>12 ARD NA GREINE<br>SHANBALLY<br>RINGASKIDDY<br>COUNTY CORK.<br><br>LPR OF MARY MADDEN<br>25 BRANDON CRESCENT<br>DILLONS CROSS<br>CORK.<br><br>ROSE O'BRIEN<br>GEARNEY'S BOREEN<br>OFF COMMONS ROAD<br>CORK.<br><br>ANN O'CONNOR<br>CARAGH LEE HOUSE<br>CHURCH HILL<br>PASSAGE WEST<br>COUNTY CORK. | NONE.                    | OWNER(S).  |

| Reference number of land on scheme map | Area, Description and Situation of Land   | Owner or Reputed Owner   | Lessee or Reputed Lessee | Occupier  |
|--|---|--|--------------------------|-----------|
| 132a.105                               | <p><b>Area (Ha):</b> 1.5922</p> <p><b>Description:</b> Land</p> <p><b>Townland:</b> SHANNONPARK</p> <p><b>DED:</b> CARRIGALINE</p> <p><b>County:</b> CORK</p> | <p>FRANCIS CRONIN<br/>43 ARDMORE ESTATE<br/>PASSAGE WEST<br/>COUNTY CORK.</p> <p>DENIS HANLON<br/>43 ST JOSEPHS TERRACE<br/>ROCKENHAM<br/>PASSAGE WEST<br/>COUNTY CORK.</p> <p>DERMOT HANLON<br/>21 ARDMORE ESTATE<br/>ROCKENHAM<br/>PASSAGE WEST<br/>COUNTY CORK.</p> <p>SYLVESTER HANLON<br/>4 PEMBROKE COTTAGES<br/>PASSAGE WEST<br/>COUNTY CORK.</p> <p>KATHLEEN HIGGINS<br/>12 THE ACRE<br/>POULADUFF ROAD<br/>CORK.</p> <p>THERESA LEAHY<br/>29 DAN DESMOND VILLAS<br/>PASSAGE WEST<br/>COUNTY CORK.</p> <p>PATRICIA LONG<br/>ROS RUA<br/>12 ARD NA GREINE<br/>SHANBALLY<br/>RINGASKIDDY<br/>COUNTY CORK.</p> <p>LPR OF MARY MADDEN<br/>25 BRANDON CRESCENT<br/>DILLONS CROSS<br/>CORK.</p> <p>ROSE O'BRIEN<br/>GEARNEY'S BOREEN<br/>OFF COMMONS ROAD<br/>CORK.</p> <p>ANN O'CONNOR<br/>CARAGH LEE HOUSE<br/>CHURCH HILL<br/>PASSAGE WEST<br/>COUNTY CORK.</p> | NONE.                    | OWNER(S). |

| Reference number of land on scheme map | Area, Description and Situation of Land   | Owner or Reputed Owner   | Lessee or Reputed Lessee | Occupier   |
|--|---|--|--------------------------|--|
| 132b.101                               | <p><b>Area (Ha):</b> 0.0319</p> <p><b>Description:</b> Road</p> <p><b>Townland:</b> SHANNONPARK</p> <p><b>DED:</b> CARRIGALINE</p> <p><b>County:</b> CORK</p> | <p>FRANCIS CRONIN<br/>43 ARDMORE ESTATE<br/>PASSAGE WEST<br/>COUNTY CORK.</p> <p>DENIS HANLON<br/>43 ST JOSEPHS TERRACE<br/>ROCKENHAM<br/>PASSAGE WEST<br/>COUNTY CORK.</p> <p>DERMOT HANLON<br/>21 ARDMORE ESTATE<br/>ROCKENHAM<br/>PASSAGE WEST<br/>COUNTY CORK.</p> <p>SYLVESTER HANLON<br/>4 PEMBROKE COTTAGES<br/>PASSAGE WEST<br/>COUNTY CORK.</p> <p>KATHLEEN HIGGINS<br/>12 THE ACRE<br/>POULADUFF ROAD<br/>CORK.</p> <p>THERESA LEAHY<br/>29 DAN DESMOND VILLAS<br/>PASSAGE WEST<br/>COUNTY CORK.</p> <p>PATRICIA LONG<br/>ROS RUA<br/>12 ARD NA GREINE<br/>SHANBALLY<br/>RINGASKIDDY<br/>COUNTY CORK.</p> <p>LPR OF MARY MADDEN<br/>25 BRANDON CRESCENT<br/>DILLONS CROSS<br/>CORK.</p> <p>ROSE O'BRIEN<br/>GEARNEY'S BOREEN<br/>OFF COMMONS ROAD<br/>CORK.</p> <p>ANN O'CONNOR<br/>CARAGH LEE HOUSE<br/>CHURCH HILL<br/>PASSAGE WEST<br/>COUNTY CORK.</p> | NONE.                    | CORK COUNTY COUNCIL<br>COUNTY HALL<br>CARRIGROHANE ROAD<br>CORK. |

| Reference number of land on scheme map | Area, Description and Situation of Land   | Owner or Reputed Owner   | Lessee or Reputed Lessee | Occupier   |
|--|---|--|--------------------------|--|
| 139a.104                               | <b>Area (Ha):</b> 0.6948<br><b>Description:</b> Land<br><b>Townland:</b> SHANNONPARK<br><b>DED:</b> CARRIGALINE<br><b>County:</b> CORK        | ASTRA CONSTRUCTION SERVICES LIMITED<br>FOREST HILL<br>KILNAGLEARY<br>CARRIGALINE<br>COUNTY CORK.   | NONE.                    | OWNER(S).  |
| 139a.107                               | <b>Area (Ha):</b> 1.7579<br><b>Description:</b> Land<br><b>Townland:</b> SHANNONPARK<br><b>DED:</b> CARRIGALINE<br><b>County:</b> CORK        | ASTRA CONSTRUCTION SERVICES LIMITED<br>FOREST HILL<br>KILNAGLEARY<br>CARRIGALINE<br>COUNTY CORK.   | NONE.                    | OWNER(S).  |
| 140e.101                               | <b>Area (Ha):</b> 0.0093<br><b>Description:</b> Curtilage<br><b>Townland:</b> SHANNONPARK<br><b>DED:</b> CARRIGALINE<br><b>County:</b> CORK   | KATRINE KELLY<br>SHANNON PARK<br>CARRIGALINE<br>COUNTY CORK.<br><br>DEIRDRE SHOREY<br>SHANNON PARK<br>CARRIGALINE<br>COUNTY CORK.  | NONE.                    | OWNER(S).<br><br>PETER SHOREY<br>SHANNON PARK<br>CARRIGALINE<br>COUNTY CORK. |
| 145a.101                               | <b>Area (Ha):</b> 0.0025<br><b>Description:</b> Land<br><b>Townland:</b> SHANNONPARK<br><b>DED:</b> CARRIGALINE<br><b>County:</b> CORK        | MARY COGAN<br>SHANNONPARK<br>CARRIGALINE<br>COUNTY CORK.<br><br>MARY O'BRIEN<br>SHANNON PARK<br>CARRIGALINE<br>COUNTY CORK.  | NONE.                    | OWNER(S).  |
| 146a.102                               | <b>Area (Ha):</b> 0.5633<br><b>Description:</b> Land<br><b>Townland:</b> CARRIGALINE MIDDLE<br><b>DED:</b> CARRIGALINE<br><b>County:</b> CORK | LPR OF BARTHOLOMEW COONEY<br>C/O COLM BURKE AND CO SOLICITORS<br>WASHINGTON HOUSE<br>33 WASHINGTON STREET<br>CORK.<br><br>LPR OF BARTHOLOMEW COONEY<br>C/O JOYCE AND CO SOLICITORS<br>9 WASHINGTON STREET<br>WEST<br>CORK. | NONE.                    | OWNER(S).<br><br>JOHN COONEY<br>19 GLENWOOD<br>CARRIGALINE<br>COUNTY CORK.   |
| 147a.101                               | <b>Area (Ha):</b> 0.1199<br><b>Description:</b> Land<br><b>Townland:</b> CARRIGALINE MIDDLE<br><b>DED:</b> CARRIGALINE<br><b>County:</b> CORK | JOHN COONEY<br>19 GLENWOOD<br>CARRIGALINE<br>COUNTY CORK.  | NONE.                    | OWNER(S).  |
| 147a.102                               | <b>Area (Ha):</b> 0.2783<br><b>Description:</b> Land<br><b>Townland:</b> CARRIGALINE MIDDLE<br><b>DED:</b> CARRIGALINE<br><b>County:</b> CORK | JOHN COONEY<br>19 GLENWOOD<br>CARRIGALINE<br>COUNTY CORK.  | NONE.                    | OWNER(S).  |

| Reference number of land on scheme map | Area, Description and Situation of Land   | Owner or Reputed Owner  | Lessee or Reputed Lessee | Occupier   |
|--|---|---|--------------------------|--|
| 147a.103                               | <b>Area (Ha):</b> 0.2633<br><b>Description:</b> Land<br><b>Townland:</b> CARRIGALINE MIDDLE<br><b>DED:</b> CARRIGALINE<br><b>County:</b> CORK | JOHN COONEY<br>19 GLENWOOD<br>CARRIGALINE<br>COUNTY CORK.                             | NONE.                    | OWNER(S).  |
| 147b.102                               | <b>Area (Ha):</b> 0.0125<br><b>Description:</b> Road<br><b>Townland:</b> CARRIGALINE MIDDLE<br><b>DED:</b> CARRIGALINE<br><b>County:</b> CORK | JOHN COONEY<br>19 GLENWOOD<br>CARRIGALINE<br>COUNTY CORK.                             | NONE.                    | CORK COUNTY COUNCIL<br>COUNTY HALL<br>CARRIGROHANE ROAD<br>CORK. |
| 148a.103                               | <b>Area (Ha):</b> 1.4262<br><b>Description:</b> Land<br><b>Townland:</b> BALLYHEMIKEN<br><b>DED:</b> MONKSTOWN RURAL<br><b>County:</b> CORK   | PATRICK COONEY<br>BALLYVORANE<br>MINANE BRIDGE<br>COUNTY CORK.                        | NONE.                    | OWNER(S).  |
| 148b.102                               | <b>Area (Ha):</b> 0.0124<br><b>Description:</b> Road<br><b>Townland:</b> BALLYHEMIKEN<br><b>DED:</b> MONKSTOWN RURAL<br><b>County:</b> CORK   | PATRICK COONEY<br>BALLYVORANE<br>MINANE BRIDGE<br>COUNTY CORK.                        | NONE.                    | CORK COUNTY COUNCIL<br>COUNTY HALL<br>CARRIGROHANE ROAD<br>CORK. |
| 149a.101                               | <b>Area (Ha):</b> 0.3394<br><b>Description:</b> Land<br><b>Townland:</b> BALLYHEMIKEN<br><b>DED:</b> MONKSTOWN RURAL<br><b>County:</b> CORK   | KEVIN COONEY<br>SUNVIEW FARM<br>BALLINGARRY<br>MINANE BRIDGE<br>COUNTY CORK.          | NONE.                    | OWNER(S).  |
| 149a.103                               | <b>Area (Ha):</b> 1.1171<br><b>Description:</b> Land<br><b>Townland:</b> BALLYHEMIKEN<br><b>DED:</b> MONKSTOWN RURAL<br><b>County:</b> CORK   | KEVIN COONEY<br>SUNVIEW FARM<br>BALLINGARRY<br>MINANE BRIDGE<br>COUNTY CORK.          | NONE.                    | OWNER(S).  |
| 150a.106                               | <b>Area (Ha):</b> 1.4<br><b>Description:</b> Land<br><b>Townland:</b> BALLYHEMIKEN<br><b>DED:</b> MONKSTOWN RURAL<br><b>County:</b> CORK      | CRH ESTATES LIMITED<br>BELGARD CASTLE<br>BELGARD ROAD<br>CLONDALKIN<br>COUNTY DUBLIN. | NONE.                    | OWNER(S).  |
| 150a.108                               | <b>Area (Ha):</b> 0.0549<br><b>Description:</b> Land<br><b>Townland:</b> BALLYHEMIKEN<br><b>DED:</b> MONKSTOWN RURAL<br><b>County:</b> CORK   | CRH ESTATES LIMITED<br>BELGARD CASTLE<br>BELGARD ROAD<br>CLONDALKIN<br>COUNTY DUBLIN. | NONE.                    | OWNER(S).  |

M28 Cork to Ringaskiddy Project, Motorway Scheme 2017

| Reference number of land on scheme map | Area, Description and Situation of Land  | Owner or Reputed Owner  | Lessee or Reputed Lessee | Occupier   |
|--|--|---|--------------------------|--|
| 150a.109                               | <b>Area (Ha):</b> 0.007<br><b>Description:</b> Land<br><b>Townland:</b> RAFFEEN<br><b>DED:</b> MONKSTOWN RURAL<br><b>County:</b> CORK  | CRH ESTATES LIMITED<br>BELGARD CASTLE<br>BELGARD ROAD<br>CLONDALKIN<br>COUNTY DUBLIN.                     | NONE.                    | OWNER(S).  |
| 150a.111                               | <b>Area (Ha):</b> 2.7911<br><b>Description:</b> Land<br><b>Townland:</b> RAFFEEN<br><b>DED:</b> MONKSTOWN RURAL<br><b>County:</b> CORK | CRH ESTATES LIMITED<br>BELGARD CASTLE<br>BELGARD ROAD<br>CLONDALKIN<br>COUNTY DUBLIN.                     | NONE.                    | OWNER(S).  |
| 150a.115                               | <b>Area (Ha):</b> 0.3226<br><b>Description:</b> Land<br><b>Townland:</b> RAFFEEN<br><b>DED:</b> MONKSTOWN RURAL<br><b>County:</b> CORK | CRH ESTATES LIMITED<br>BELGARD CASTLE<br>BELGARD ROAD<br>CLONDALKIN<br>COUNTY DUBLIN.                     | NONE.                    | OWNER(S).  |
| 150b.102                               | <b>Area (Ha):</b> 0.0149<br><b>Description:</b> Road<br><b>Townland:</b> RAFFEEN<br><b>DED:</b> MONKSTOWN RURAL<br><b>County:</b> CORK | CRH ESTATES LIMITED<br>BELGARD CASTLE<br>BELGARD ROAD<br>CLONDALKIN<br>COUNTY DUBLIN.                     | NONE.                    | CORK COUNTY COUNCIL<br>COUNTY HALL<br>CARRIGROHANE ROAD<br>CORK. |
| 151a.102                               | <b>Area (Ha):</b> 1.7538<br><b>Description:</b> Land<br><b>Townland:</b> RAFFEEN<br><b>DED:</b> MONKSTOWN RURAL<br><b>County:</b> CORK | INDUSTRIAL DEVELOPMENT<br>AUTHORITY<br>WILTON PARK HOUSE<br>WILTON PLACE<br>GRAND CANAL DOCK<br>DUBLIN 2. | NONE.                    | OWNER(S).  |
| 151a.104                               | <b>Area (Ha):</b> 1.5906<br><b>Description:</b> Land<br><b>Townland:</b> SHANBALLY<br><b>DED:</b> CARRIGALINE<br><b>County:</b> CORK   | INDUSTRIAL DEVELOPMENT<br>AUTHORITY<br>WILTON PARK HOUSE<br>WILTON PLACE<br>GRAND CANAL DOCK<br>DUBLIN 2. | NONE.                    | OWNER(S).  |
| 151a.107                               | <b>Area (Ha):</b> 0.0025<br><b>Description:</b> Land<br><b>Townland:</b> BARNAHELY<br><b>DED:</b> CARRIGALINE<br><b>County:</b> CORK   | INDUSTRIAL DEVELOPMENT<br>AUTHORITY<br>WILTON PARK HOUSE<br>WILTON PLACE<br>GRAND CANAL DOCK<br>DUBLIN 2. | NONE.                    | OWNER(S).  |
| 151a.113                               | <b>Area (Ha):</b> 0.066<br><b>Description:</b> Land<br><b>Townland:</b> BARNAHELY<br><b>DED:</b> CARRIGALINE<br><b>County:</b> CORK    | INDUSTRIAL DEVELOPMENT<br>AUTHORITY<br>WILTON PARK HOUSE<br>WILTON PLACE<br>GRAND CANAL DOCK<br>DUBLIN 2. | NONE.                    | OWNER(S).  |
| 151a.115                               | <b>Area (Ha):</b> 0.0455<br><b>Description:</b> Land<br><b>Townland:</b> BARNAHELY<br><b>DED:</b> CARRIGALINE<br><b>County:</b> CORK   | INDUSTRIAL DEVELOPMENT<br>AUTHORITY<br>WILTON PARK HOUSE<br>WILTON PLACE<br>GRAND CANAL DOCK<br>DUBLIN 2. | NONE.                    | OWNER(S).  |

M28 Cork to Ringaskiddy Project, Motorway Scheme 2017

| Reference number of land on scheme map | Area, Description and Situation of Land  | Owner or Reputed Owner   | Lessee or Reputed Lessee | Occupier  |
|--|--|--|--------------------------|---|
| 151a.119                               | <b>Area (Ha):</b> 1.3341<br><b>Description:</b> Land<br><b>Townland:</b> BARNAHELY<br><b>DED:</b> CARRIGALINE<br><b>County:</b> CORK | INDUSTRIAL DEVELOPMENT AUTHORITY<br>WILTON PARK HOUSE<br>WILTON PLACE<br>GRAND CANAL DOCK<br>DUBLIN 2. | NONE.                    | OWNER(S).   |
| 151a.121                               | <b>Area (Ha):</b> 0.8697<br><b>Description:</b> Land<br><b>Townland:</b> BARNAHELY<br><b>DED:</b> CARRIGALINE<br><b>County:</b> CORK | INDUSTRIAL DEVELOPMENT AUTHORITY<br>WILTON PARK HOUSE<br>WILTON PLACE<br>GRAND CANAL DOCK<br>DUBLIN 2. | NONE.                    | OWNER(S).   |
| 151a.127                               | <b>Area (Ha):</b> 0.1989<br><b>Description:</b> Land<br><b>Townland:</b> BARNAHELY<br><b>DED:</b> CARRIGALINE<br><b>County:</b> CORK | INDUSTRIAL DEVELOPMENT AUTHORITY<br>WILTON PARK HOUSE<br>WILTON PLACE<br>GRAND CANAL DOCK<br>DUBLIN 2. | NONE.                    | OWNER(S).   |
| 151a.130                               | <b>Area (Ha):</b> 0.7725<br><b>Description:</b> Land<br><b>Townland:</b> BARNAHELY<br><b>DED:</b> CARRIGALINE<br><b>County:</b> CORK | INDUSTRIAL DEVELOPMENT AUTHORITY<br>WILTON PARK HOUSE<br>WILTON PLACE<br>GRAND CANAL DOCK<br>DUBLIN 2. | NONE.                    | OWNER(S).   |
| 151a.133                               | <b>Area (Ha):</b> 0.0284<br><b>Description:</b> Land<br><b>Townland:</b> BARNAHELY<br><b>DED:</b> CARRIGALINE<br><b>County:</b> CORK | INDUSTRIAL DEVELOPMENT AUTHORITY<br>WILTON PARK HOUSE<br>WILTON PLACE<br>GRAND CANAL DOCK<br>DUBLIN 2. | NONE.                    | OWNER(S).<br><br>ELECTRICITY SUPPLY BOARD<br>27 LOWER FITZWILLIAM STREET<br>DUBLIN. |
| 151a.134                               | <b>Area (Ha):</b> 0.2761<br><b>Description:</b> Land<br><b>Townland:</b> BARNAHELY<br><b>DED:</b> CARRIGALINE<br><b>County:</b> CORK | INDUSTRIAL DEVELOPMENT AUTHORITY<br>WILTON PARK HOUSE<br>WILTON PLACE<br>GRAND CANAL DOCK<br>DUBLIN 2. | NONE.                    | OWNER(S).   |
| 151a.135                               | <b>Area (Ha):</b> 0.3373<br><b>Description:</b> Land<br><b>Townland:</b> BARNAHELY<br><b>DED:</b> CARRIGALINE<br><b>County:</b> CORK | INDUSTRIAL DEVELOPMENT AUTHORITY<br>WILTON PARK HOUSE<br>WILTON PLACE<br>GRAND CANAL DOCK<br>DUBLIN 2. | NONE.                    | OWNER(S).   |
| 151a.136                               | <b>Area (Ha):</b> 0.0094<br><b>Description:</b> Land<br><b>Townland:</b> BARNAHELY<br><b>DED:</b> CARRIGALINE<br><b>County:</b> CORK | INDUSTRIAL DEVELOPMENT AUTHORITY<br>WILTON PARK HOUSE<br>WILTON PLACE<br>GRAND CANAL DOCK<br>DUBLIN 2. | NONE.                    | OWNER(S).   |
| 151a.137                               | <b>Area (Ha):</b> 2.3738<br><b>Description:</b> Land<br><b>Townland:</b> BARNAHELY<br><b>DED:</b> CARRIGALINE<br><b>County:</b> CORK | INDUSTRIAL DEVELOPMENT AUTHORITY<br>WILTON PARK HOUSE<br>WILTON PLACE<br>GRAND CANAL DOCK<br>DUBLIN 2. | NONE.                    | OWNER(S).   |

| Reference number of land on scheme map | Area, Description and Situation of Land  | Owner or Reputed Owner   | Lessee or Reputed Lessee   | Occupier  |
|--|--|--|--|---|
| 151a.141                               | <b>Area (Ha):</b> 0.8245<br><b>Description:</b> Land<br><b>Townland:</b> BARNAHELY<br><b>DED:</b> CARRIGALINE<br><b>County:</b> CORK   | INDUSTRIAL DEVELOPMENT AUTHORITY<br>WILTON PARK HOUSE<br>WILTON PLACE<br>GRAND CANAL DOCK<br>DUBLIN 2. | INDUSTRIAL DEVELOPMENT AUTHORITY<br>WILTON PARK HOUSE<br>WILTON PLACE<br>GRAND CANAL DOCK<br>DUBLIN 2. | OWNER(S).   |
| 151a.147                               | <b>Area (Ha):</b> 0.0814<br><b>Description:</b> Land<br><b>Townland:</b> BARNAHELY<br><b>DED:</b> CARRIGALINE<br><b>County:</b> CORK   | INDUSTRIAL DEVELOPMENT AUTHORITY<br>WILTON PARK HOUSE<br>WILTON PLACE<br>GRAND CANAL DOCK<br>DUBLIN 2. | NONE.  | OWNER(S).   |
| 151b.102                               | <b>Area (Ha):</b> 0.0193<br><b>Description:</b> Road<br><b>Townland:</b> RAFFEEN<br><b>DED:</b> MONKSTOWN RURAL<br><b>County:</b> CORK | INDUSTRIAL DEVELOPMENT AUTHORITY<br>WILTON PARK HOUSE<br>WILTON PLACE<br>GRAND CANAL DOCK<br>DUBLIN 2. | NONE.  | CORK COUNTY COUNCIL<br>COUNTY HALL<br>CARRIGROHANE ROAD<br>CORK.  |
| 153a.103                               | <b>Area (Ha):</b> 0.1051<br><b>Description:</b> Land<br><b>Townland:</b> RAFFEEN<br><b>DED:</b> MONKSTOWN RURAL<br><b>County:</b> CORK | WILLIAM AHERNE<br>SYNONE HOUSE<br>BOHERLANE<br>CASHEL<br>COUNTY TIPPERARY.                             | NONE.  | OWNER(S).   |
| 153a.104                               | <b>Area (Ha):</b> 0.4767<br><b>Description:</b> Land<br><b>Townland:</b> SHANBALLY<br><b>DED:</b> CARRIGALINE<br><b>County:</b> CORK   | WILLIAM AHERNE<br>SYNONE HOUSE<br>BOHERLANE<br>CASHEL<br>COUNTY TIPPERARY.                             | NONE.  | OWNER(S).   |
| 153a.106                               | <b>Area (Ha):</b> 0.0158<br><b>Description:</b> Land<br><b>Townland:</b> SHANBALLY<br><b>DED:</b> CARRIGALINE<br><b>County:</b> CORK   | WILLIAM AHERNE<br>SYNONE HOUSE<br>BOHERLANE<br>CASHEL<br>COUNTY TIPPERARY.                             | NONE.  | OWNER(S).<br><br>INDUSTRIAL DEVELOPMENT AUTHORITY<br>WILTON PARK HOUSE<br>WILTON PLACE<br>GRAND CANAL DOCK<br>DUBLIN 2. |
| 153a.109                               | <b>Area (Ha):</b> 0.1319<br><b>Description:</b> Land<br><b>Townland:</b> SHANBALLY<br><b>DED:</b> CARRIGALINE<br><b>County:</b> CORK   | WILLIAM AHERNE<br>SYNONE HOUSE<br>BOHERLANE<br>CASHEL<br>COUNTY TIPPERARY.                             | NONE.  | OWNER(S).   |
| 153a.110                               | <b>Area (Ha):</b> 0.168<br><b>Description:</b> Land<br><b>Townland:</b> SHANBALLY<br><b>DED:</b> CARRIGALINE<br><b>County:</b> CORK    | WILLIAM AHERNE<br>SYNONE HOUSE<br>BOHERLANE<br>CASHEL<br>COUNTY TIPPERARY.                             | NONE.  | OWNER(S).   |
| 153a.113                               | <b>Area (Ha):</b> 0.1735<br><b>Description:</b> Land<br><b>Townland:</b> SHANBALLY<br><b>DED:</b> CARRIGALINE<br><b>County:</b> CORK   | WILLIAM AHERNE<br>SYNONE HOUSE<br>BOHERLANE<br>CASHEL<br>COUNTY TIPPERARY.                             | NONE.  | OWNER(S).   |



| Reference number of land on scheme map | Area, Description and Situation of Land  | Owner or Reputed Owner   | Lessee or Reputed Lessee  | Occupier   |
|--|--|--|---|--|
| 153a.116                               | <b>Area (Ha):</b> 0.7874<br><b>Description:</b> Land<br><b>Townland:</b> SHANBALLY<br><b>DED:</b> CARRIGALINE<br><b>County:</b> CORK                         | WILLIAM AHERNE<br>SYNONE HOUSE<br>BOHERLANE<br>CASHEL<br>COUNTY TIPPERARY.   | NONE.   | OWNER(S).  |
| 153a.118                               | <b>Area (Ha):</b> 1.0764<br><b>Description:</b> Land<br><b>Townland:</b> SHANBALLY<br><b>DED:</b> CARRIGALINE<br><b>County:</b> CORK                         | WILLIAM AHERNE<br>SYNONE HOUSE<br>BOHERLANE<br>CASHEL<br>COUNTY TIPPERARY.   | NONE.   | OWNER(S).<br><br>ELECTRICITY SUPPLY BOARD<br>27 LOWER FITZWILLIAM<br>STREET<br>DUBLIN. |
| 153b.103                               | <b>Area (Ha):</b> 0.0194<br><b>Description:</b> Road<br><b>Townland:</b> SHANBALLY<br><b>DED:</b> CARRIGALINE<br><b>County:</b> CORK                         | WILLIAM AHERNE<br>SYNONE HOUSE<br>BOHERLANE<br>CASHEL<br>COUNTY TIPPERARY.   | NONE.   | CORK COUNTY COUNCIL<br>COUNTY HALL<br>CARRIGROHANE ROAD<br>CORK.                       |
| 154a.101                               | <b>Area (Ha):</b> 0.4273<br><b>Description:</b> Land<br><b>Townland:</b> SHANBALLY<br><b>DED:</b> CARRIGALINE<br><b>County:</b> CORK                         | PATRICK HENNESSY<br>CANAVAUN<br>SHANBALLY<br>RINGASKIDDY<br>COUNTY CORK.<br><br>MORGAN PATRICK TUOHY<br>CANAVAUN<br>SHANBALLY<br>RINGASKIDDY<br>COUNTY CORK. | NONE.   | OWNER(S).  |
| 155h.101                               | <b>Area (Ha):</b> 0.4088<br><b>Description:</b> Sports Fields and Facilities<br><b>Townland:</b> SHANBALLY<br><b>DED:</b> CARRIGALINE<br><b>County:</b> CORK | HIBERNIAN A. F. C.<br>C/O BRENDAN HAYES<br>WARRENS COURT<br>RINGASKIDDY<br>COUNTY CORK.  | CARRIGALINE UNITED A.F.C<br>C/O JOE GILTINAN<br>BALLEA PARK<br>BALLEA ROAD<br>CARRIGALINE<br>COUNTY CORK. | OWNER(S).<br><br>LESSEE(S).  |
| 159b.101                               | <b>Area (Ha):</b> 0.0052<br><b>Description:</b> Road<br><b>Townland:</b> SHANBALLY<br><b>DED:</b> CARRIGALINE<br><b>County:</b> CORK                         | DANIEL (DON) BRADY<br>SHANBALLY<br>RINGASKIDDY<br>CO. CORK.  | NONE.   | CORK COUNTY COUNCIL<br>COUNTY HALL<br>CARRIGROHANE ROAD<br>CORK.                       |
| 159d.102                               | <b>Area (Ha):</b> 0.0385<br><b>Description:</b> Curtilage<br><b>Townland:</b> SHANBALLY<br><b>DED:</b> CARRIGALINE<br><b>County:</b> CORK                    | DANIEL (DON) BRADY<br>SHANBALLY<br>RINGASKIDDY<br>CO. CORK.  | NONE.   | OWNER(S).<br><br>SUSAN BRADY<br>SHANBALLY<br>RINGASKIDDY<br>CO. CORK.                  |
| 162a.102                               | <b>Area (Ha):</b> 0.8375<br><b>Description:</b> Land<br><b>Townland:</b> SHANBALLY<br><b>DED:</b> CARRIGALINE<br><b>County:</b> CORK                         | DANIEL O'CONNELL<br>THE GLEN<br>GLENBROOK<br>PASSAGE WEST<br>COUNTY CORK.  | NONE.   | OWNER(S).  |

| Reference number of land on scheme map | Area, Description and Situation of Land  | Owner or Reputed Owner   | Lessee or Reputed Lessee | Occupier   |
|--|--|--|--------------------------|--|
| 162a.103                               | <b>Area (Ha):</b> 0.4711<br><b>Description:</b> Land<br><b>Townland:</b> SHANBALLY<br><b>DED:</b> CARRIGALINE<br><b>County:</b> CORK | DANIEL O'CONNELL<br>THE GLEN<br>GLENBROOK<br>PASSAGE WEST<br>COUNTY CORK.  | NONE.                    | OWNER(S).  |
| 162a.104                               | <b>Area (Ha):</b> 0.079<br><b>Description:</b> Land<br><b>Townland:</b> SHANBALLY<br><b>DED:</b> CARRIGALINE<br><b>County:</b> CORK  | DANIEL O'CONNELL<br>THE GLEN<br>GLENBROOK<br>PASSAGE WEST<br>COUNTY CORK.  | NONE.                    | OWNER(S).  |
| 162a.105                               | <b>Area (Ha):</b> 0.1764<br><b>Description:</b> Land<br><b>Townland:</b> SHANBALLY<br><b>DED:</b> CARRIGALINE<br><b>County:</b> CORK | DANIEL O'CONNELL<br>THE GLEN<br>GLENBROOK<br>PASSAGE WEST<br>COUNTY CORK.  | NONE.                    | OWNER(S).<br><br>INDUSTRIAL DEVELOPMENT<br>AUTHORITY<br>WILTON PARK HOUSE<br>WILTON PLACE<br>GRAND CANAL DOCK<br>DUBLIN 2. |
| 162b.101                               | <b>Area (Ha):</b> 0.0322<br><b>Description:</b> Road<br><b>Townland:</b> SHANBALLY<br><b>DED:</b> CARRIGALINE<br><b>County:</b> CORK | DANIEL O'CONNELL<br>THE GLEN<br>GLENBROOK<br>PASSAGE WEST<br>COUNTY CORK.  | NONE.                    | CORK COUNTY COUNCIL<br>COUNTY HALL<br>CARRIGROHANE ROAD<br>CORK.   |
| 167a.101                               | <b>Area (Ha):</b> 0.0099<br><b>Description:</b> Land<br><b>Townland:</b> SHANBALLY<br><b>DED:</b> CARRIGALINE<br><b>County:</b> CORK | HSE SOUTH<br>ESTATES DEPARTMENT<br>BLOCK 2, FLOOR 1<br>SAINT FINBARR'S HOSPITAL<br>DOUGLAS ROAD<br>CORK.   | NONE.                    | OWNER(S).  |
| 168a.101                               | <b>Area (Ha):</b> 1.0379<br><b>Description:</b> Land<br><b>Townland:</b> SHANBALLY<br><b>DED:</b> CARRIGALINE<br><b>County:</b> CORK | EUGENE O'BRIEN<br>KILMORE CONCRETE<br>BRINNY<br>INNISHANNON<br>COUNTY CORK.<br><br>FLORENCE O'BRIEN<br>KILMORE CONCRETE<br>BRINNY<br>INNISHANNON<br>COUNTY CORK. | NONE.                    | OWNER(S).  |

**THIS PAGE IS INTENTIONALLY BLANK**

**Schedule 1**  
**Lands or Substratum of Lands proposed to be Compulsorily Acquired**

**Part 1**  
**Lands on which it is proposed to provide a Motorway**

**Section II**  
**LAND CONSISTING OF HOUSES UNFIT FOR HUMAN HABITATION AND NOT CAPABLE OF BEING  
RENDERED FIT FOR HUMAN HABITATION AT REASONABLE EXPENSE**

**NOT APPLICABLE**

**Schedule 1**  
**Lands or Substratum of Lands proposed to be Compulsorily Acquired**

**Part 2**  
**Lands not forming part of the Motorway but forming part of the Motorway Scheme**

**Section I**  
**LAND (OTHER THAN LAND CONSISTING OF A HOUSE OR HOUSES UNFIT FOR HUMAN HABITATION AND NOT CAPABLE OF BEING RENDERED FIT FOR HUMAN HABITATION AT REASONABLE EXPENSE)**

**NOTE: The abbreviation 'LPR' in this schedule stands for 'Legal Personal Representatives'**

| M28 Cork to Ringaskiddy Project, [Motorway] Scheme, 2017<br>Schedule 1, Part 2, Section I<br>Land (other than land consisting of a house or houses unfit for human habitation and not capable of being rendered fit for human habitation at reasonable expense) |  |  |  |           |
|---|--|--|--|-----------|
| Reference number of land on scheme map  | Area, Description and Situation of Land  | Owner or Reputed Owner   | Lessee or Reputed Lessee   | Occupier  |
| 100a.104  | <b>Area (Ha):</b> 0.4478<br><b>Description:</b> Land<br><b>Townland:</b> MONFIELDSTOWN<br><b>DED:</b> DOUGLAS<br><b>County:</b> CORK | CORK COUNTY COUNCIL<br>COUNTY HALL<br>CARRIGROHANE ROAD<br>CORK. | NONE.  | OWNER(S). |
| 100a.107  | <b>Area (Ha):</b> 0.0533<br><b>Description:</b> Land<br><b>Townland:</b> MONFIELDSTOWN<br><b>DED:</b> DOUGLAS<br><b>County:</b> CORK | CORK COUNTY COUNCIL<br>COUNTY HALL<br>CARRIGROHANE ROAD<br>CORK. | NONE.  | OWNER(S). |
| 100a.110  | <b>Area (Ha):</b> 0.0092<br><b>Description:</b> Land<br><b>Townland:</b> MONFIELDSTOWN<br><b>DED:</b> DOUGLAS<br><b>County:</b> CORK | CORK COUNTY COUNCIL<br>COUNTY HALL<br>CARRIGROHANE ROAD<br>CORK. | CORK COUNTY COUNCIL<br>COUNTY HALL<br>CARRIGROHANE ROAD<br>CORK. | OWNER(S). |
| 100a.111  | <b>Area (Ha):</b> 0.0012<br><b>Description:</b> Land<br><b>Townland:</b> MONFIELDSTOWN<br><b>DED:</b> DOUGLAS<br><b>County:</b> CORK | CORK COUNTY COUNCIL<br>COUNTY HALL<br>CARRIGROHANE ROAD<br>CORK. | NONE.  | OWNER(S). |
| 100a.112  | <b>Area (Ha):</b> 0.053<br><b>Description:</b> Land<br><b>Townland:</b> MOUNTHOVEL<br><b>DED:</b> DOUGLAS<br><b>County:</b> CORK     | CORK COUNTY COUNCIL<br>COUNTY HALL<br>CARRIGROHANE ROAD<br>CORK. | NONE.  | OWNER(S). |
| 100a.113  | <b>Area (Ha):</b> 0.0232<br><b>Description:</b> Land<br><b>Townland:</b> MARYBOROUGH<br><b>DED:</b> DOUGLAS<br><b>County:</b> CORK   | CORK COUNTY COUNCIL<br>COUNTY HALL<br>CARRIGROHANE ROAD<br>CORK. | NONE.  | OWNER(S). |
| 100a.114  | <b>Area (Ha):</b> 0.0006<br><b>Description:</b> Land<br><b>Townland:</b> MOUNTHOVEL<br><b>DED:</b> DOUGLAS<br><b>County:</b> CORK    | CORK COUNTY COUNCIL<br>COUNTY HALL<br>CARRIGROHANE ROAD<br>CORK. | CORK COUNTY COUNCIL<br>COUNTY HALL<br>CARRIGROHANE ROAD<br>CORK. | OWNER(S). |
| 100a.115  | <b>Area (Ha):</b> 0.0185<br><b>Description:</b> Land<br><b>Townland:</b> MOUNTHOVEL<br><b>DED:</b> DOUGLAS<br><b>County:</b> CORK    | CORK COUNTY COUNCIL<br>COUNTY HALL<br>CARRIGROHANE ROAD<br>CORK. | NONE.  | OWNER(S). |

| Reference number of land on scheme map | Area, Description and Situation of Land  | Owner or Reputed Owner   | Lessee or Reputed Lessee   | Occupier  |
|--|--|--|--|---|
| 100a.117                               | <b>Area (Ha):</b> 0.0196<br><b>Description:</b> Land<br><b>Townland:</b> MOUNTHOVEL<br><b>DED:</b> DOUGLAS<br><b>County:</b> CORK  | CORK COUNTY COUNCIL<br>COUNTY HALL<br>CARRIGROHANE ROAD<br>CORK. | NONE.  | OWNER(S).   |
| 100a.123                               | <b>Area (Ha):</b> 0.001<br><b>Description:</b> Land<br><b>Townland:</b> MOUNTHOVEL<br><b>DED:</b> DOUGLAS<br><b>County:</b> CORK   | CORK COUNTY COUNCIL<br>COUNTY HALL<br>CARRIGROHANE ROAD<br>CORK. | CORK COUNTY COUNCIL<br>COUNTY HALL<br>CARRIGROHANE ROAD<br>CORK. | OWNER(S).<br>LPR OF KATHLEEN J. HEGARTY<br>MOUNT OVAL<br>DOUGLAS<br>CORK. |
| 100a.124                               | <b>Area (Ha):</b> 0.0028<br><b>Description:</b> Land<br><b>Townland:</b> MOUNTHOVEL<br><b>DED:</b> DOUGLAS<br><b>County:</b> CORK  | CORK COUNTY COUNCIL<br>COUNTY HALL<br>CARRIGROHANE ROAD<br>CORK. | UNKNOWN.   | OWNER(S).<br>LPR OF KATHLEEN J. HEGARTY<br>MOUNT OVAL<br>DOUGLAS<br>CORK. |
| 100a.130                               | <b>Area (Ha):</b> 0.0001<br><b>Description:</b> Land<br><b>Townland:</b> MARYBOROUGH<br><b>DED:</b> DOUGLAS<br><b>County:</b> CORK | CORK COUNTY COUNCIL<br>COUNTY HALL<br>CARRIGROHANE ROAD<br>CORK. | NONE.  | OWNER(S).   |
| 100a.132                               | <b>Area (Ha):</b> 0.003<br><b>Description:</b> Land<br><b>Townland:</b> MARYBOROUGH<br><b>DED:</b> DOUGLAS<br><b>County:</b> CORK  | CORK COUNTY COUNCIL<br>COUNTY HALL<br>CARRIGROHANE ROAD<br>CORK. | NONE.  | OWNER(S).   |
| 100a.134                               | <b>Area (Ha):</b> 0.1649<br><b>Description:</b> Land<br><b>Townland:</b> MOUNTHOVEL<br><b>DED:</b> DOUGLAS<br><b>County:</b> CORK  | CORK COUNTY COUNCIL<br>COUNTY HALL<br>CARRIGROHANE ROAD<br>CORK. | NONE.  | OWNER(S).   |
| 100a.135                               | <b>Area (Ha):</b> 0.0242<br><b>Description:</b> Land<br><b>Townland:</b> MARYBOROUGH<br><b>DED:</b> DOUGLAS<br><b>County:</b> CORK | CORK COUNTY COUNCIL<br>COUNTY HALL<br>CARRIGROHANE ROAD<br>CORK. | NONE.  | OWNER(S).   |
| 100a.146                               | <b>Area (Ha):</b> 0.4355<br><b>Description:</b> Land<br><b>Townland:</b> MONEYGURNEY<br><b>DED:</b> DOUGLAS<br><b>County:</b> CORK | CORK COUNTY COUNCIL<br>COUNTY HALL<br>CARRIGROHANE ROAD<br>CORK. | NONE.  | OWNER(S).   |
| 100a.154                               | <b>Area (Ha):</b> 0.0194<br><b>Description:</b> Land<br><b>Townland:</b> MARYBOROUGH<br><b>DED:</b> DOUGLAS<br><b>County:</b> CORK | CORK COUNTY COUNCIL<br>COUNTY HALL<br>CARRIGROHANE ROAD<br>CORK. | NONE.  | OWNER(S).   |

| Reference number of land on scheme map | Area, Description and Situation of Land  | Owner or Reputed Owner   | Lessee or Reputed Lessee | Occupier  |
|--|--|--|--------------------------|-----------|
| 100a.157                               | <b>Area (Ha):</b> 0.2274<br><b>Description:</b> Land<br><b>Townland:</b> MARYBOROUGH<br><b>DED:</b> DOUGLAS<br><b>County:</b> CORK | CORK COUNTY COUNCIL<br>COUNTY HALL<br>CARRIGROHANE ROAD<br>CORK. | NONE.                    | OWNER(S). |
| 100a.158                               | <b>Area (Ha):</b> 0.3292<br><b>Description:</b> Land<br><b>Townland:</b> MONEYGURNEY<br><b>DED:</b> DOUGLAS<br><b>County:</b> CORK | CORK COUNTY COUNCIL<br>COUNTY HALL<br>CARRIGROHANE ROAD<br>CORK. | NONE.                    | OWNER(S). |
| 100a.162                               | <b>Area (Ha):</b> 0.0006<br><b>Description:</b> Land<br><b>Townland:</b> MONEYGURNEY<br><b>DED:</b> DOUGLAS<br><b>County:</b> CORK | CORK COUNTY COUNCIL<br>COUNTY HALL<br>CARRIGROHANE ROAD<br>CORK. | NONE.                    | OWNER(S). |
| 100a.163                               | <b>Area (Ha):</b> 0.0981<br><b>Description:</b> Land<br><b>Townland:</b> MONEYGURNEY<br><b>DED:</b> DOUGLAS<br><b>County:</b> CORK | CORK COUNTY COUNCIL<br>COUNTY HALL<br>CARRIGROHANE ROAD<br>CORK. | NONE.                    | OWNER(S). |
| 100a.164                               | <b>Area (Ha):</b> 0.0637<br><b>Description:</b> Land<br><b>Townland:</b> MONEYGURNEY<br><b>DED:</b> DOUGLAS<br><b>County:</b> CORK | CORK COUNTY COUNCIL<br>COUNTY HALL<br>CARRIGROHANE ROAD<br>CORK. | NONE.                    | OWNER(S). |
| 100a.165                               | <b>Area (Ha):</b> 0.0093<br><b>Description:</b> Land<br><b>Townland:</b> MONEYGURNEY<br><b>DED:</b> DOUGLAS<br><b>County:</b> CORK | CORK COUNTY COUNCIL<br>COUNTY HALL<br>CARRIGROHANE ROAD<br>CORK. | NONE.                    | OWNER(S). |
| 100a.166                               | <b>Area (Ha):</b> 0.0253<br><b>Description:</b> Land<br><b>Townland:</b> MONEYGURNEY<br><b>DED:</b> DOUGLAS<br><b>County:</b> CORK | CORK COUNTY COUNCIL<br>COUNTY HALL<br>CARRIGROHANE ROAD<br>CORK. | NONE.                    | OWNER(S). |
| 100a.168                               | <b>Area (Ha):</b> 1.2026<br><b>Description:</b> Land<br><b>Townland:</b> MONEYGURNEY<br><b>DED:</b> DOUGLAS<br><b>County:</b> CORK | CORK COUNTY COUNCIL<br>COUNTY HALL<br>CARRIGROHANE ROAD<br>CORK. | NONE.                    | OWNER(S). |
| 100a.170                               | <b>Area (Ha):</b> 0.3455<br><b>Description:</b> Land<br><b>Townland:</b> MONEYGURNEY<br><b>DED:</b> DOUGLAS<br><b>County:</b> CORK | CORK COUNTY COUNCIL<br>COUNTY HALL<br>CARRIGROHANE ROAD<br>CORK. | NONE.                    | OWNER(S). |



| Reference number of land on scheme map | Area, Description and Situation of Land  | Owner or Reputed Owner   | Lessee or Reputed Lessee | Occupier  |
|--|--|--|--------------------------|-----------|
| 100a.173                               | <b>Area (Ha):</b> 0.049<br><b>Description:</b> Land<br><b>Townland:</b> CASTLETREASURE<br><b>DED:</b> DOUGLAS<br><b>County:</b> CORK   | CORK COUNTY COUNCIL<br>COUNTY HALL<br>CARRIGROHANE ROAD<br>CORK. | NONE.                    | OWNER(S). |
| 100a.174                               | <b>Area (Ha):</b> 0.0005<br><b>Description:</b> Land<br><b>Townland:</b> SHANNONPARK<br><b>DED:</b> CARRIGALINE<br><b>County:</b> CORK | CORK COUNTY COUNCIL<br>COUNTY HALL<br>CARRIGROHANE ROAD<br>CORK. | NONE.                    | OWNER(S). |
| 100a.176                               | <b>Area (Ha):</b> 0.0338<br><b>Description:</b> Land<br><b>Townland:</b> SHANNONPARK<br><b>DED:</b> CARRIGALINE<br><b>County:</b> CORK | CORK COUNTY COUNCIL<br>COUNTY HALL<br>CARRIGROHANE ROAD<br>CORK. | NONE.                    | OWNER(S). |
| 100a.177                               | <b>Area (Ha):</b> 0.2276<br><b>Description:</b> Land<br><b>Townland:</b> SHANNONPARK<br><b>DED:</b> CARRIGALINE<br><b>County:</b> CORK | CORK COUNTY COUNCIL<br>COUNTY HALL<br>CARRIGROHANE ROAD<br>CORK. | NONE.                    | OWNER(S). |
| 100a.178                               | <b>Area (Ha):</b> 0.1979<br><b>Description:</b> Land<br><b>Townland:</b> SHANNONPARK<br><b>DED:</b> CARRIGALINE<br><b>County:</b> CORK | CORK COUNTY COUNCIL<br>COUNTY HALL<br>CARRIGROHANE ROAD<br>CORK. | NONE.                    | OWNER(S). |
| 100a.179                               | <b>Area (Ha):</b> 0.0075<br><b>Description:</b> Land<br><b>Townland:</b> SHANNONPARK<br><b>DED:</b> CARRIGALINE<br><b>County:</b> CORK | CORK COUNTY COUNCIL<br>COUNTY HALL<br>CARRIGROHANE ROAD<br>CORK. | NONE.                    | OWNER(S). |
| 100a.180                               | <b>Area (Ha):</b> 0.1682<br><b>Description:</b> Land<br><b>Townland:</b> SHANNONPARK<br><b>DED:</b> CARRIGALINE<br><b>County:</b> CORK | CORK COUNTY COUNCIL<br>COUNTY HALL<br>CARRIGROHANE ROAD<br>CORK. | NONE.                    | OWNER(S). |
| 100a.181                               | <b>Area (Ha):</b> 0.1054<br><b>Description:</b> Land<br><b>Townland:</b> SHANNONPARK<br><b>DED:</b> CARRIGALINE<br><b>County:</b> CORK | CORK COUNTY COUNCIL<br>COUNTY HALL<br>CARRIGROHANE ROAD<br>CORK. | NONE.                    | OWNER(S). |
| 100a.182                               | <b>Area (Ha):</b> 0.0211<br><b>Description:</b> Land<br><b>Townland:</b> SHANNONPARK<br><b>DED:</b> CARRIGALINE<br><b>County:</b> CORK | CORK COUNTY COUNCIL<br>COUNTY HALL<br>CARRIGROHANE ROAD<br>CORK. | NONE.                    | OWNER(S). |

| Reference number of land on scheme map | Area, Description and Situation of Land  | Owner or Reputed Owner   | Lessee or Reputed Lessee   | Occupier   |
|--|--|--|--|--|
| 100a.185                               | <b>Area (Ha):</b> 0.0364<br><b>Description:</b> Land<br><b>Townland:</b> SHANNONPARK<br><b>DED:</b> CARRIGALINE<br><b>County:</b> CORK   | CORK COUNTY COUNCIL<br>COUNTY HALL<br>CARRIGROHANE ROAD<br>CORK. | NONE.  | OWNER(S).  |
| 100a.186                               | <b>Area (Ha):</b> 0.1921<br><b>Description:</b> Land<br><b>Townland:</b> SHANNONPARK<br><b>DED:</b> CARRIGALINE<br><b>County:</b> CORK   | CORK COUNTY COUNCIL<br>COUNTY HALL<br>CARRIGROHANE ROAD<br>CORK. | NONE.  | OWNER(S).  |
| 100a.187                               | <b>Area (Ha):</b> 0.086<br><b>Description:</b> Land<br><b>Townland:</b> HILLTOWN<br><b>DED:</b> CARRIGALINE<br><b>County:</b> CORK       | CORK COUNTY COUNCIL<br>COUNTY HALL<br>CARRIGROHANE ROAD<br>CORK. | NONE.  | OWNER(S).  |
| 100a.188                               | <b>Area (Ha):</b> 0.2668<br><b>Description:</b> Land<br><b>Townland:</b> HILLTOWN<br><b>DED:</b> CARRIGALINE<br><b>County:</b> CORK      | CORK COUNTY COUNCIL<br>COUNTY HALL<br>CARRIGROHANE ROAD<br>CORK. | NONE.  | OWNER(S).  |
| 100a.189                               | <b>Area (Ha):</b> 0.0028<br><b>Description:</b> Land<br><b>Townland:</b> BALLINTAGGART<br><b>DED:</b> CARRIGALINE<br><b>County:</b> CORK | CORK COUNTY COUNCIL<br>COUNTY HALL<br>CARRIGROHANE ROAD<br>CORK. | NONE.  | OWNER(S).  |
| 100a.190                               | <b>Area (Ha):</b> 0.0012<br><b>Description:</b> Land<br><b>Townland:</b> BARNAHELY<br><b>DED:</b> CARRIGALINE<br><b>County:</b> CORK     | CORK COUNTY COUNCIL<br>COUNTY HALL<br>CARRIGROHANE ROAD<br>CORK. | NONE.  | OWNER(S).  |
| 100b.108                               | <b>Area (Ha):</b> 0.0029<br><b>Description:</b> Road<br><b>Townland:</b> MONFIELDSTOWN<br><b>DED:</b> DOUGLAS<br><b>County:</b> CORK     | CORK COUNTY COUNCIL<br>COUNTY HALL<br>CARRIGROHANE ROAD<br>CORK. | CORK COUNTY COUNCIL<br>COUNTY HALL<br>CARRIGROHANE ROAD<br>CORK. | CORK COUNTY COUNCIL<br>COUNTY HALL<br>CARRIGROHANE ROAD<br>CORK. |
| 100b.109                               | <b>Area (Ha):</b> 0.0129<br><b>Description:</b> Road<br><b>Townland:</b> MONFIELDSTOWN<br><b>DED:</b> DOUGLAS<br><b>County:</b> CORK     | CORK COUNTY COUNCIL<br>COUNTY HALL<br>CARRIGROHANE ROAD<br>CORK. | CORK COUNTY COUNCIL<br>COUNTY HALL<br>CARRIGROHANE ROAD<br>CORK. | CORK COUNTY COUNCIL<br>COUNTY HALL<br>CARRIGROHANE ROAD<br>CORK. |
| 100b.110                               | <b>Area (Ha):</b> 0.1976<br><b>Description:</b> Road<br><b>Townland:</b> MOUNTHOVEL<br><b>DED:</b> DOUGLAS<br><b>County:</b> CORK        | CORK COUNTY COUNCIL<br>COUNTY HALL<br>CARRIGROHANE ROAD<br>CORK. | NONE.  | CORK COUNTY COUNCIL<br>COUNTY HALL<br>CARRIGROHANE ROAD<br>CORK. |

| Reference number of land on scheme map | Area, Description and Situation of Land  | Owner or Reputed Owner   | Lessee or Reputed Lessee   | Occupier   |
|--|--|--|--|--|
| 100b.112                               | <b>Area (Ha):</b> 0.0452<br><b>Description:</b> Road<br><b>Townland:</b> MONFIELDSTOWN<br><b>DED:</b> DOUGLAS<br><b>County:</b> CORK | CORK COUNTY COUNCIL<br>COUNTY HALL<br>CARRIGROHANE ROAD<br>CORK. | NONE.  | CORK COUNTY COUNCIL<br>COUNTY HALL<br>CARRIGROHANE ROAD<br>CORK.                 |
| 100b.113                               | <b>Area (Ha):</b> 0.0024<br><b>Description:</b> Road<br><b>Townland:</b> MONFIELDSTOWN<br><b>DED:</b> DOUGLAS<br><b>County:</b> CORK | CORK COUNTY COUNCIL<br>COUNTY HALL<br>CARRIGROHANE ROAD<br>CORK. | CORK COUNTY COUNCIL<br>COUNTY HALL<br>CARRIGROHANE ROAD<br>CORK. | CORK COUNTY COUNCIL<br>COUNTY HALL<br>CARRIGROHANE ROAD<br>CORK.                 |
| 100b.114                               | <b>Area (Ha):</b> 0.0158<br><b>Description:</b> Road<br><b>Townland:</b> MONFIELDSTOWN<br><b>DED:</b> DOUGLAS<br><b>County:</b> CORK | CORK COUNTY COUNCIL<br>COUNTY HALL<br>CARRIGROHANE ROAD<br>CORK. | NONE.  | CORK COUNTY COUNCIL<br>COUNTY HALL<br>CARRIGROHANE ROAD<br>CORK.                 |
| 100b.115                               | <b>Area (Ha):</b> 0.0741<br><b>Description:</b> Road<br><b>Townland:</b> MARYBOROUGH<br><b>DED:</b> DOUGLAS<br><b>County:</b> CORK   | CORK COUNTY COUNCIL<br>COUNTY HALL<br>CARRIGROHANE ROAD<br>CORK. | NONE.  | CORK COUNTY COUNCIL<br>COUNTY HALL<br>CARRIGROHANE ROAD<br>CORK.                 |
| 100b.116                               | <b>Area (Ha):</b> 0.0022<br><b>Description:</b> Road<br><b>Townland:</b> MONFIELDSTOWN<br><b>DED:</b> DOUGLAS<br><b>County:</b> CORK | CORK COUNTY COUNCIL<br>COUNTY HALL<br>CARRIGROHANE ROAD<br>CORK. | CORK COUNTY COUNCIL<br>COUNTY HALL<br>CARRIGROHANE ROAD<br>CORK. | CORK COUNTY COUNCIL<br>COUNTY HALL<br>CARRIGROHANE ROAD<br>CORK.                 |
| 100b.118                               | <b>Area (Ha):</b> 0.1104<br><b>Description:</b> Road<br><b>Townland:</b> MOUNTHOVEL<br><b>DED:</b> DOUGLAS<br><b>County:</b> CORK    | CORK COUNTY COUNCIL<br>COUNTY HALL<br>CARRIGROHANE ROAD<br>CORK. | NONE.  | CORK COUNTY COUNCIL<br>COUNTY HALL<br>CARRIGROHANE ROAD<br>CORK.                 |
| 100b.121                               | <b>Area (Ha):</b> 0.0339<br><b>Description:</b> Road<br><b>Townland:</b> MOUNTHOVEL<br><b>DED:</b> DOUGLAS<br><b>County:</b> CORK    | CORK COUNTY COUNCIL<br>COUNTY HALL<br>CARRIGROHANE ROAD<br>CORK. | NONE.  | CORK COUNTY COUNCIL<br>COUNTY HALL<br>CARRIGROHANE ROAD<br>CORK.                 |
| 100b.123                               | <b>Area (Ha):</b> 0.0109<br><b>Description:</b> Road<br><b>Townland:</b> MOUNTHOVEL<br><b>DED:</b> DOUGLAS<br><b>County:</b> CORK    | CORK COUNTY COUNCIL<br>COUNTY HALL<br>CARRIGROHANE ROAD<br>CORK. | NONE.  | CORK COUNTY COUNCIL<br>COUNTY HALL<br>CARRIGROHANE ROAD<br>CORK.                 |
| 100b.124                               | <b>Area (Ha):</b> 0.0085<br><b>Description:</b> Road<br><b>Townland:</b> MOUNTHOVEL<br><b>DED:</b> DOUGLAS<br><b>County:</b> CORK    | CORK COUNTY COUNCIL<br>COUNTY HALL<br>CARRIGROHANE ROAD<br>CORK. | NONE.  | UNKNOWN.<br><br>CORK COUNTY COUNCIL<br>COUNTY HALL<br>CARRIGROHANE ROAD<br>CORK. |

| Reference number of land on scheme map | Area, Description and Situation of Land  | Owner or Reputed Owner   | Lessee or Reputed Lessee   | Occupier   |
|--|--|--|--|--|
| 100b.126                               | <b>Area (Ha):</b> 0.0005<br><b>Description:</b> Road<br><b>Townland:</b> MOUNTHOVEL<br><b>DED:</b> DOUGLAS<br><b>County:</b> CORK  | CORK COUNTY COUNCIL<br>COUNTY HALL<br>CARRIGROHANE ROAD<br>CORK. | CORK COUNTY COUNCIL<br>COUNTY HALL<br>CARRIGROHANE ROAD<br>CORK. | CORK COUNTY COUNCIL<br>COUNTY HALL<br>CARRIGROHANE ROAD<br>CORK. |
| 100b.147                               | <b>Area (Ha):</b> 0.0111<br><b>Description:</b> Road<br><b>Townland:</b> MARYBOROUGH<br><b>DED:</b> DOUGLAS<br><b>County:</b> CORK | CORK COUNTY COUNCIL<br>COUNTY HALL<br>CARRIGROHANE ROAD<br>CORK. | NONE.  | CORK COUNTY COUNCIL<br>COUNTY HALL<br>CARRIGROHANE ROAD<br>CORK. |
| 100b.149                               | <b>Area (Ha):</b> 0.0037<br><b>Description:</b> Road<br><b>Townland:</b> MARYBOROUGH<br><b>DED:</b> DOUGLAS<br><b>County:</b> CORK | CORK COUNTY COUNCIL<br>COUNTY HALL<br>CARRIGROHANE ROAD<br>CORK. | NONE.  | CORK COUNTY COUNCIL<br>COUNTY HALL<br>CARRIGROHANE ROAD<br>CORK. |
| 100b.151                               | <b>Area (Ha):</b> 0.0004<br><b>Description:</b> Road<br><b>Townland:</b> MARYBOROUGH<br><b>DED:</b> DOUGLAS<br><b>County:</b> CORK | CORK COUNTY COUNCIL<br>COUNTY HALL<br>CARRIGROHANE ROAD<br>CORK. | NONE.  | CORK COUNTY COUNCIL<br>COUNTY HALL<br>CARRIGROHANE ROAD<br>CORK. |
| 100b.152                               | <b>Area (Ha):</b> 0.0008<br><b>Description:</b> Road<br><b>Townland:</b> MARYBOROUGH<br><b>DED:</b> DOUGLAS<br><b>County:</b> CORK | CORK COUNTY COUNCIL<br>COUNTY HALL<br>CARRIGROHANE ROAD<br>CORK. | NONE.  | CORK COUNTY COUNCIL<br>COUNTY HALL<br>CARRIGROHANE ROAD<br>CORK. |
| 100b.154                               | <b>Area (Ha):</b> 0.0183<br><b>Description:</b> Road<br><b>Townland:</b> MARYBOROUGH<br><b>DED:</b> DOUGLAS<br><b>County:</b> CORK | CORK COUNTY COUNCIL<br>COUNTY HALL<br>CARRIGROHANE ROAD<br>CORK. | NONE.  | CORK COUNTY COUNCIL<br>COUNTY HALL<br>CARRIGROHANE ROAD<br>CORK. |
| 100b.157                               | <b>Area (Ha):</b> 0.0709<br><b>Description:</b> Road<br><b>Townland:</b> MONEYGURNEY<br><b>DED:</b> DOUGLAS<br><b>County:</b> CORK | CORK COUNTY COUNCIL<br>COUNTY HALL<br>CARRIGROHANE ROAD<br>CORK. | NONE.  | CORK COUNTY COUNCIL<br>COUNTY HALL<br>CARRIGROHANE ROAD<br>CORK. |
| 100b.158                               | <b>Area (Ha):</b> 0.1108<br><b>Description:</b> Road<br><b>Townland:</b> MONEYGURNEY<br><b>DED:</b> DOUGLAS<br><b>County:</b> CORK | CORK COUNTY COUNCIL<br>COUNTY HALL<br>CARRIGROHANE ROAD<br>CORK. | NONE.  | CORK COUNTY COUNCIL<br>COUNTY HALL<br>CARRIGROHANE ROAD<br>CORK. |
| 100b.160                               | <b>Area (Ha):</b> 0.9157<br><b>Description:</b> Road<br><b>Townland:</b> MONEYGURNEY<br><b>DED:</b> DOUGLAS<br><b>County:</b> CORK | CORK COUNTY COUNCIL<br>COUNTY HALL<br>CARRIGROHANE ROAD<br>CORK. | NONE.  | CORK COUNTY COUNCIL<br>COUNTY HALL<br>CARRIGROHANE ROAD<br>CORK. |

|          |  |  |       |  |
|----------|--|--|-------|--|
| 100b.162 | <b>Area (Ha):</b> 0.0115<br><b>Description:</b> Road<br><b>Townland:</b> SHANNONPARK<br><b>DED:</b> CARRIGALINE<br><b>County:</b> CORK   | CORK COUNTY COUNCIL<br>COUNTY HALL<br>CARRIGROHANE ROAD<br>CORK. | NONE. | CORK COUNTY COUNCIL<br>COUNTY HALL<br>CARRIGROHANE ROAD<br>CORK. |
| 100b.163 | <b>Area (Ha):</b> 0.0008<br><b>Description:</b> Road<br><b>Townland:</b> HILLTOWN<br><b>DED:</b> CARRIGALINE<br><b>County:</b> CORK      | CORK COUNTY COUNCIL<br>COUNTY HALL<br>CARRIGROHANE ROAD<br>CORK. | NONE. | CORK COUNTY COUNCIL<br>COUNTY HALL<br>CARRIGROHANE ROAD<br>CORK. |
| 100b.164 | <b>Area (Ha):</b> 0.0781<br><b>Description:</b> Road<br><b>Townland:</b> SHANNONPARK<br><b>DED:</b> CARRIGALINE<br><b>County:</b> CORK   | CORK COUNTY COUNCIL<br>COUNTY HALL<br>CARRIGROHANE ROAD<br>CORK. | NONE. | CORK COUNTY COUNCIL<br>COUNTY HALL<br>CARRIGROHANE ROAD<br>CORK. |
| 100b.165 | <b>Area (Ha):</b> 0.3247<br><b>Description:</b> Road<br><b>Townland:</b> SHANNONPARK<br><b>DED:</b> CARRIGALINE<br><b>County:</b> CORK   | CORK COUNTY COUNCIL<br>COUNTY HALL<br>CARRIGROHANE ROAD<br>CORK. | NONE. | CORK COUNTY COUNCIL<br>COUNTY HALL<br>CARRIGROHANE ROAD<br>CORK. |
| 100b.166 | <b>Area (Ha):</b> 0.9618<br><b>Description:</b> Road<br><b>Townland:</b> SHANNONPARK<br><b>DED:</b> CARRIGALINE<br><b>County:</b> CORK   | CORK COUNTY COUNCIL<br>COUNTY HALL<br>CARRIGROHANE ROAD<br>CORK. | NONE. | CORK COUNTY COUNCIL<br>COUNTY HALL<br>CARRIGROHANE ROAD<br>CORK. |
| 100b.167 | <b>Area (Ha):</b> 0.0919<br><b>Description:</b> Road<br><b>Townland:</b> SHANNONPARK<br><b>DED:</b> CARRIGALINE<br><b>County:</b> CORK   | CORK COUNTY COUNCIL<br>COUNTY HALL<br>CARRIGROHANE ROAD<br>CORK. | NONE. | CORK COUNTY COUNCIL<br>COUNTY HALL<br>CARRIGROHANE ROAD<br>CORK. |
| 100b.169 | <b>Area (Ha):</b> 0.0517<br><b>Description:</b> Road<br><b>Townland:</b> SHANNONPARK<br><b>DED:</b> CARRIGALINE<br><b>County:</b> CORK   | CORK COUNTY COUNCIL<br>COUNTY HALL<br>CARRIGROHANE ROAD<br>CORK. | NONE. | CORK COUNTY COUNCIL<br>COUNTY HALL<br>CARRIGROHANE ROAD<br>CORK. |
| 100b.170 | <b>Area (Ha):</b> 0.3498<br><b>Description:</b> Road<br><b>Townland:</b> HILLTOWN<br><b>DED:</b> CARRIGALINE<br><b>County:</b> CORK      | CORK COUNTY COUNCIL<br>COUNTY HALL<br>CARRIGROHANE ROAD<br>CORK. | NONE. | CORK COUNTY COUNCIL<br>COUNTY HALL<br>CARRIGROHANE ROAD<br>CORK. |
| 100b.171 | <b>Area (Ha):</b> 0.0107<br><b>Description:</b> Road<br><b>Townland:</b> SHANBALLY<br><b>DED:</b> CARRIGALINE<br><b>County:</b> CORK     | CORK COUNTY COUNCIL<br>COUNTY HALL<br>CARRIGROHANE ROAD<br>CORK. | NONE. | CORK COUNTY COUNCIL<br>COUNTY HALL<br>CARRIGROHANE ROAD<br>CORK. |
| 100b.172 | <b>Area (Ha):</b> 0.0351<br><b>Description:</b> Road<br><b>Townland:</b> BALLINTAGGART<br><b>DED:</b> CARRIGALINE<br><b>County:</b> CORK | CORK COUNTY COUNCIL<br>COUNTY HALL<br>CARRIGROHANE ROAD<br>CORK. | NONE. | CORK COUNTY COUNCIL<br>COUNTY HALL<br>CARRIGROHANE ROAD<br>CORK. |

| Reference number of land on scheme map | Area, Description and Situation of Land  | Owner or Reputed Owner  | Lessee or Reputed Lessee | Occupier  |
|--|--|---|--------------------------|---|
| 100b.173                               | <b>Area (Ha):</b> 0.0288<br><b>Description:</b> Road<br><b>Townland:</b> BARNAHELY<br><b>DED:</b> CARRIGALINE<br><b>County:</b> CORK       | CORK COUNTY COUNCIL<br>COUNTY HALL<br>CARRIGROHANE ROAD<br>CORK.                                    | NONE.                    | CORK COUNTY COUNCIL<br>COUNTY HALL<br>CARRIGROHANE ROAD<br>CORK.                  |
| 100b.174                               | <b>Area (Ha):</b> 0.059<br><b>Description:</b> Road<br><b>Townland:</b> BARNAHELY<br><b>DED:</b> CARRIGALINE<br><b>County:</b> CORK        | CORK COUNTY COUNCIL<br>COUNTY HALL<br>CARRIGROHANE ROAD<br>CORK.                                    | NONE.                    | CORK COUNTY COUNCIL<br>COUNTY HALL<br>CARRIGROHANE ROAD<br>CORK.                  |
| 100c.103                               | <b>Area (Ha):</b> 0.0413<br><b>Description:</b> Private Road<br><b>Townland:</b> MONEYGURNEY<br><b>DED:</b> DOUGLAS<br><b>County:</b> CORK | CORK COUNTY COUNCIL<br>COUNTY HALL<br>CARRIGROHANE ROAD<br>CORK.                                    | NONE.                    | OWNER(S).   |
| 100c.104                               | <b>Area (Ha):</b> 0.0377<br><b>Description:</b> Private Road<br><b>Townland:</b> MONEYGURNEY<br><b>DED:</b> DOUGLAS<br><b>County:</b> CORK | CORK COUNTY COUNCIL<br>COUNTY HALL<br>CARRIGROHANE ROAD<br>CORK.                                    | NONE.                    | OWNER(S).   |
| 101a.111                               | <b>Area (Ha):</b> 0.0164<br><b>Description:</b> Land<br><b>Townland:</b> MONFIELDSTOWN<br><b>DED:</b> DOUGLAS<br><b>County:</b> CORK       | O'FLYNN CONSTRUCTION<br>COMPANY LIMITED<br>BECKETT HOUSE<br>BARRACK SQUARE<br>BALLINCOLLIG<br>CORK. | NONE.                    | OWNER(S).   |
| 101a.112                               | <b>Area (Ha):</b> 0.001<br><b>Description:</b> Land<br><b>Townland:</b> MONFIELDSTOWN<br><b>DED:</b> DOUGLAS<br><b>County:</b> CORK        | O'FLYNN CONSTRUCTION<br>COMPANY LIMITED<br>BECKETT HOUSE<br>BARRACK SQUARE<br>BALLINCOLLIG<br>CORK. | NONE.                    | OWNER(S).<br><br>CORK COUNTY COUNCIL<br>COUNTY HALL<br>CARRIGROHANE ROAD<br>CORK. |
| 101a.118                               | <b>Area (Ha):</b> 0.0766<br><b>Description:</b> Land<br><b>Townland:</b> MOUNTHOVEL<br><b>DED:</b> DOUGLAS<br><b>County:</b> CORK          | O'FLYNN CONSTRUCTION<br>COMPANY LIMITED<br>BECKETT HOUSE<br>BARRACK SQUARE<br>BALLINCOLLIG<br>CORK. | NONE.                    | OWNER(S).   |
| 101a.119                               | <b>Area (Ha):</b> 0.4803<br><b>Description:</b> Land<br><b>Townland:</b> MOUNTHOVEL<br><b>DED:</b> DOUGLAS<br><b>County:</b> CORK          | O'FLYNN CONSTRUCTION<br>COMPANY LIMITED<br>BECKETT HOUSE<br>BARRACK SQUARE<br>BALLINCOLLIG<br>CORK. | NONE.                    | OWNER(S).   |
| 101a.120                               | <b>Area (Ha):</b> 0.0205<br><b>Description:</b> Land<br><b>Townland:</b> MOUNTHOVEL<br><b>DED:</b> DOUGLAS<br><b>County:</b> CORK          | O'FLYNN CONSTRUCTION<br>COMPANY LIMITED<br>BECKETT HOUSE<br>BARRACK SQUARE<br>BALLINCOLLIG<br>CORK. | NONE.                    | OWNER(S).   |

| Reference number of land on scheme map | Area, Description and Situation of Land  | Owner or Reputed Owner   | Lessee or Reputed Lessee | Occupier   |
|--|--|--|--------------------------|--|
| 101a.121                               | <b>Area (Ha):</b> 0.0515<br><b>Description:</b> Land<br><b>Townland:</b> MOUNTHOVEL<br><b>DED:</b> DOUGLAS<br><b>County:</b> CORK    | O'FLYNN CONSTRUCTION COMPANY LIMITED<br>BECKETT HOUSE<br>BARRACK SQUARE<br>BALLINCOLLIG<br>CORK. | NONE.                    | OWNER(S).  |
| 101a.123                               | <b>Area (Ha):</b> 0.0362<br><b>Description:</b> Land<br><b>Townland:</b> MOUNTHOVEL<br><b>DED:</b> DOUGLAS<br><b>County:</b> CORK    | O'FLYNN CONSTRUCTION COMPANY LIMITED<br>BECKETT HOUSE<br>BARRACK SQUARE<br>BALLINCOLLIG<br>CORK. | NONE.                    | OWNER(S).  |
| 101a.124                               | <b>Area (Ha):</b> 0.0037<br><b>Description:</b> Land<br><b>Townland:</b> MOUNTHOVEL<br><b>DED:</b> DOUGLAS<br><b>County:</b> CORK    | O'FLYNN CONSTRUCTION COMPANY LIMITED<br>BECKETT HOUSE<br>BARRACK SQUARE<br>BALLINCOLLIG<br>CORK. | NONE.                    | OWNER(S).  |
| 101a.125                               | <b>Area (Ha):</b> 0.0773<br><b>Description:</b> Land<br><b>Townland:</b> MOUNTHOVEL<br><b>DED:</b> DOUGLAS<br><b>County:</b> CORK    | O'FLYNN CONSTRUCTION COMPANY LIMITED<br>BECKETT HOUSE<br>BARRACK SQUARE<br>BALLINCOLLIG<br>CORK. | NONE.                    | OWNER(S).  |
| 101a.126                               | <b>Area (Ha):</b> 0.0029<br><b>Description:</b> Land<br><b>Townland:</b> MOUNTHOVEL<br><b>DED:</b> DOUGLAS<br><b>County:</b> CORK    | O'FLYNN CONSTRUCTION COMPANY LIMITED<br>BECKETT HOUSE<br>BARRACK SQUARE<br>BALLINCOLLIG<br>CORK. | NONE.                    | OWNER(S).  |
| 101a.127                               | <b>Area (Ha):</b> 0.0686<br><b>Description:</b> Land<br><b>Townland:</b> MOUNTHOVEL<br><b>DED:</b> DOUGLAS<br><b>County:</b> CORK    | O'FLYNN CONSTRUCTION COMPANY LIMITED<br>BECKETT HOUSE<br>BARRACK SQUARE<br>BALLINCOLLIG<br>CORK. | NONE.                    | OWNER(S).  |
| 101b.109                               | <b>Area (Ha):</b> 0.0006<br><b>Description:</b> Road<br><b>Townland:</b> MONFIELDSTOWN<br><b>DED:</b> DOUGLAS<br><b>County:</b> CORK | O'FLYNN CONSTRUCTION COMPANY LIMITED<br>BECKETT HOUSE<br>BARRACK SQUARE<br>BALLINCOLLIG<br>CORK. | NONE.                    | CORK COUNTY COUNCIL<br>COUNTY HALL<br>CARRIGROHANE ROAD<br>CORK. |
| 101b.110                               | <b>Area (Ha):</b> 0.001<br><b>Description:</b> Road<br><b>Townland:</b> MONFIELDSTOWN<br><b>DED:</b> DOUGLAS<br><b>County:</b> CORK  | O'FLYNN CONSTRUCTION COMPANY LIMITED<br>BECKETT HOUSE<br>BARRACK SQUARE<br>BALLINCOLLIG<br>CORK. | NONE.                    | CORK COUNTY COUNCIL<br>COUNTY HALL<br>CARRIGROHANE ROAD<br>CORK. |
| 101b.111                               | <b>Area (Ha):</b> 0.0373<br><b>Description:</b> Road<br><b>Townland:</b> MOUNTHOVEL<br><b>DED:</b> DOUGLAS<br><b>County:</b> CORK    | O'FLYNN CONSTRUCTION COMPANY LIMITED<br>BECKETT HOUSE<br>BARRACK SQUARE<br>BALLINCOLLIG<br>CORK. | NONE.                    | CORK COUNTY COUNCIL<br>COUNTY HALL<br>CARRIGROHANE ROAD<br>CORK. |

| Reference number of land on scheme map | Area, Description and Situation of Land  | Owner or Reputed Owner   | Lessee or Reputed Lessee | Occupier   |
|--|--|--|--------------------------|--|
| 101b.112                               | <b>Area (Ha):</b> 0.0211<br><b>Description:</b> Road<br><b>Townland:</b> MOUNTHOVEL<br><b>DED:</b> DOUGLAS<br><b>County:</b> CORK    | O'FLYNN CONSTRUCTION COMPANY LIMITED<br>BECKETT HOUSE<br>BARRACK SQUARE<br>BALLINCOLLIG<br>CORK.         | NONE.                    | CORK COUNTY COUNCIL<br>COUNTY HALL<br>CARRIGROHANE ROAD<br>CORK.   |
| 101b.113                               | <b>Area (Ha):</b> 0.0767<br><b>Description:</b> Road<br><b>Townland:</b> MOUNTHOVEL<br><b>DED:</b> DOUGLAS<br><b>County:</b> CORK    | O'FLYNN CONSTRUCTION COMPANY LIMITED<br>BECKETT HOUSE<br>BARRACK SQUARE<br>BALLINCOLLIG<br>CORK.         | NONE.                    | CORK COUNTY COUNCIL<br>COUNTY HALL<br>CARRIGROHANE ROAD<br>CORK.   |
| 101b.114                               | <b>Area (Ha):</b> 0.0169<br><b>Description:</b> Road<br><b>Townland:</b> MOUNTHOVEL<br><b>DED:</b> DOUGLAS<br><b>County:</b> CORK    | O'FLYNN CONSTRUCTION COMPANY LIMITED<br>BECKETT HOUSE<br>BARRACK SQUARE<br>BALLINCOLLIG<br>CORK.         | NONE.                    | CORK COUNTY COUNCIL<br>COUNTY HALL<br>CARRIGROHANE ROAD<br>CORK.   |
| 101b.115                               | <b>Area (Ha):</b> 0.0351<br><b>Description:</b> Road<br><b>Townland:</b> MOUNTHOVEL<br><b>DED:</b> DOUGLAS<br><b>County:</b> CORK    | O'FLYNN CONSTRUCTION COMPANY LIMITED<br>BECKETT HOUSE<br>BARRACK SQUARE<br>BALLINCOLLIG<br>CORK.         | NONE.                    | CORK COUNTY COUNCIL<br>COUNTY HALL<br>CARRIGROHANE ROAD<br>CORK.   |
| 101b.116                               | <b>Area (Ha):</b> 0.0048<br><b>Description:</b> Road<br><b>Townland:</b> MOUNTHOVEL<br><b>DED:</b> DOUGLAS<br><b>County:</b> CORK    | O'FLYNN CONSTRUCTION COMPANY LIMITED<br>BECKETT HOUSE<br>BARRACK SQUARE<br>BALLINCOLLIG<br>CORK.         | NONE.                    | CORK COUNTY COUNCIL<br>COUNTY HALL<br>CARRIGROHANE ROAD<br>CORK.<br><br>O'FLYNN CONSTRUCTION COMPANY LIMITED<br>BECKETT HOUSE<br>BARRACK SQUARE<br>BALLINCOLLIG<br>CORK. |
| 102a.104                               | <b>Area (Ha):</b> 0.0204<br><b>Description:</b> Land<br><b>Townland:</b> MONFIELDSTOWN<br><b>DED:</b> DOUGLAS<br><b>County:</b> CORK | DIAMOND DEVELOPMENTS LIMITED<br>UNIT 7<br>PORTGATE BUSINESS PARK<br>RAFFEEN<br>MONKSTOWN<br>COUNTY CORK. | NONE.                    | OWNER(S).  |
| 102a.105                               | <b>Area (Ha):</b> 0.0437<br><b>Description:</b> Land<br><b>Townland:</b> MONFIELDSTOWN<br><b>DED:</b> DOUGLAS<br><b>County:</b> CORK | DIAMOND DEVELOPMENTS LIMITED<br>UNIT 7<br>PORTGATE BUSINESS PARK<br>RAFFEEN<br>MONKSTOWN<br>COUNTY CORK. | NONE.                    | OWNER(S).<br><br>CORK COUNTY COUNCIL<br>COUNTY HALL<br>CARRIGROHANE ROAD<br>CORK.  |
| 102a.106                               | <b>Area (Ha):</b> 0.0027<br><b>Description:</b> Land<br><b>Townland:</b> MONFIELDSTOWN<br><b>DED:</b> DOUGLAS<br><b>County:</b> CORK | DIAMOND DEVELOPMENTS LIMITED<br>UNIT 7<br>PORTGATE BUSINESS PARK<br>RAFFEEN<br>MONKSTOWN<br>COUNTY CORK. | NONE.                    | OWNER(S).  |



| Reference number of land on scheme map | Area, Description and Situation of Land  | Owner or Reputed Owner   | Lessee or Reputed Lessee | Occupier  |
|--|--|--|--------------------------|---|
| 102a.107                               | <b>Area (Ha):</b> 0.0159<br><b>Description:</b> Land<br><b>Townland:</b> MONFIELDSTOWN<br><b>DED:</b> DOUGLAS<br><b>County:</b> CORK   | DIAMOND DEVELOPMENTS LIMITED<br>UNIT 7<br>PORTGATE BUSINESS PARK<br>RAFFEEN<br>MONKSTOWN<br>COUNTY CORK. | NONE.                    | OWNER(S).   |
| 102a.109                               | <b>Area (Ha):</b> 0.0361<br><b>Description:</b> Land<br><b>Townland:</b> MONFIELDSTOWN<br><b>DED:</b> DOUGLAS<br><b>County:</b> CORK   | DIAMOND DEVELOPMENTS LIMITED<br>UNIT 7<br>PORTGATE BUSINESS PARK<br>RAFFEEN<br>MONKSTOWN<br>COUNTY CORK. | NONE.                    | OWNER(S).<br><br>CORK COUNTY COUNCIL<br>COUNTY HALL<br>CARRIGROHANE ROAD<br>CORK. |
| 102b.101                               | <b>Area (Ha):</b> 0.0077<br><b>Description:</b> Road<br><b>Townland:</b> MOUNTHOVEL<br><b>DED:</b> DOUGLAS<br><b>County:</b> CORK      | DIAMOND DEVELOPMENTS LIMITED<br>UNIT 7<br>PORTGATE BUSINESS PARK<br>RAFFEEN<br>MONKSTOWN<br>COUNTY CORK. | NONE.                    | CORK COUNTY COUNCIL<br>COUNTY HALL<br>CARRIGROHANE ROAD<br>CORK.                  |
| 102b.102                               | <b>Area (Ha):</b> 0.0021<br><b>Description:</b> Road<br><b>Townland:</b> MOUNTHOVEL<br><b>DED:</b> DOUGLAS<br><b>County:</b> CORK      | DIAMOND DEVELOPMENTS LIMITED<br>UNIT 7<br>PORTGATE BUSINESS PARK<br>RAFFEEN<br>MONKSTOWN<br>COUNTY CORK. | NONE.                    | CORK COUNTY COUNCIL<br>COUNTY HALL<br>CARRIGROHANE ROAD<br>CORK.                  |
| 102b.103                               | <b>Area (Ha):</b> 0.0722<br><b>Description:</b> Road<br><b>Townland:</b> MOUNTHOVEL<br><b>DED:</b> DOUGLAS<br><b>County:</b> CORK      | DIAMOND DEVELOPMENTS LIMITED<br>UNIT 7<br>PORTGATE BUSINESS PARK<br>RAFFEEN<br>MONKSTOWN<br>COUNTY CORK. | NONE.                    | CORK COUNTY COUNCIL<br>COUNTY HALL<br>CARRIGROHANE ROAD<br>CORK.                  |
| 102e.101                               | <b>Area (Ha):</b> 0.0016<br><b>Description:</b> Curtilage<br><b>Townland:</b> MOUNTHOVEL<br><b>DED:</b> DOUGLAS<br><b>County:</b> CORK | DIAMOND DEVELOPMENTS LIMITED<br>UNIT 7<br>PORTGATE BUSINESS PARK<br>RAFFEEN<br>MONKSTOWN<br>COUNTY CORK. | NONE.                    | OWNER(S).   |
| 103a.101                               | <b>Area (Ha):</b> 0.0067<br><b>Description:</b> Land<br><b>Townland:</b> MONFIELDSTOWN<br><b>DED:</b> DOUGLAS<br><b>County:</b> CORK   | LPR OF MARY MCGRATH<br>C/O MARGARET FITZGERALD<br>THE ORCHARDS<br>BLOOMFIELD<br>ROCHESTOWN ROAD<br>CORK. | NONE.                    | OWNER(S).   |
| 103a.102                               | <b>Area (Ha):</b> 0.0055<br><b>Description:</b> Land<br><b>Townland:</b> MONFIELDSTOWN<br><b>DED:</b> DOUGLAS<br><b>County:</b> CORK   | LPR OF MARY MCGRATH<br>C/O MARGARET FITZGERALD<br>THE ORCHARDS<br>BLOOMFIELD<br>ROCHESTOWN ROAD<br>CORK. | NONE.                    | OWNER(S).   |

| Reference number of land on scheme map | Area, Description and Situation of Land   | Owner or Reputed Owner   | Lessee or Reputed Lessee | Occupier  |
|--|---|--|--------------------------|---|
| 103a.103                               | <b>Area (Ha):</b> 0.0019<br><b>Description:</b> Land<br><b>Townland:</b> MONFIELDSTOWN<br><b>DED:</b> DOUGLAS<br><b>County:</b> CORK      | LPR OF MARY MCGRATH<br>C/O MARGARET FITZGERALD<br>THE ORCHARDS<br>BLOOMFIELD<br>ROCHESTOWN ROAD<br>CORK. | NONE.                    | OWNER(S).   |
| 103a.104                               | <b>Area (Ha):</b> 0.0317<br><b>Description:</b> Land<br><b>Townland:</b> MONFIELDSTOWN<br><b>DED:</b> DOUGLAS<br><b>County:</b> CORK      | LPR OF MARY MCGRATH<br>C/O MARGARET FITZGERALD<br>THE ORCHARDS<br>BLOOMFIELD<br>ROCHESTOWN ROAD<br>CORK. | NONE.                    | OWNER(S).   |
| 103a.106                               | <b>Area (Ha):</b> 0.0162<br><b>Description:</b> Land<br><b>Townland:</b> MONFIELDSTOWN<br><b>DED:</b> DOUGLAS<br><b>County:</b> CORK      | LPR OF MARY MCGRATH<br>C/O MARGARET FITZGERALD<br>THE ORCHARDS<br>BLOOMFIELD<br>ROCHESTOWN ROAD<br>CORK. | NONE.                    | OWNER(S).   |
| 103a.107                               | <b>Area (Ha):</b> 0.0056<br><b>Description:</b> Land<br><b>Townland:</b> MONFIELDSTOWN<br><b>DED:</b> DOUGLAS<br><b>County:</b> CORK      | LPR OF MARY MCGRATH<br>C/O MARGARET FITZGERALD<br>THE ORCHARDS<br>BLOOMFIELD<br>ROCHESTOWN ROAD<br>CORK. | NONE.                    | OWNER(S).<br><br>CORK COUNTY COUNCIL<br>COUNTY HALL<br>CARRIGROHANE ROAD<br>CORK.   |
| 104e.101                               | <b>Area (Ha):</b> 0.0043<br><b>Description:</b> Curtilage<br><b>Townland:</b> MONFIELDSTOWN<br><b>DED:</b> DOUGLAS<br><b>County:</b> CORK | MARGARET FITZGERALD<br>THE ORCHARDS<br>BLOOMFIELD<br>ROCHESTOWN ROAD<br>CORK.                            | NONE.                    | OWNER(S).   |
| 104e.102                               | <b>Area (Ha):</b> 0.0122<br><b>Description:</b> Curtilage<br><b>Townland:</b> MONFIELDSTOWN<br><b>DED:</b> DOUGLAS<br><b>County:</b> CORK | MARGARET FITZGERALD<br>THE ORCHARDS<br>BLOOMFIELD<br>ROCHESTOWN ROAD<br>CORK.                            | NONE.                    | OWNER(S).<br><br>LPR OF MARY MCGRATH<br>C/O MARGARET FITZGERALD<br>THE ORCHARDS<br>BLOOMFIELD<br>ROCHESTOWN ROAD<br>CORK. |
| 104e.103                               | <b>Area (Ha):</b> 0.0017<br><b>Description:</b> Curtilage<br><b>Townland:</b> MONFIELDSTOWN<br><b>DED:</b> DOUGLAS<br><b>County:</b> CORK | MARGARET FITZGERALD<br>THE ORCHARDS<br>BLOOMFIELD<br>ROCHESTOWN ROAD<br>CORK.                            | NONE.                    | OWNER(S).   |
| 105a.109                               | <b>Area (Ha):</b> 0.0055<br><b>Description:</b> Land<br><b>Townland:</b> MONEYGURNEY<br><b>DED:</b> DOUGLAS<br><b>County:</b> CORK        | UNKNOWN.   | NONE.                    | OWNER(S).<br><br>TED NEVILLE<br>TURNBURY<br>CARRIGALINE ROAD<br>DOUGLAS<br>CORK   |
| 105a.111                               | <b>Area (Ha):</b> 0.031<br><b>Description:</b> Land<br><b>Townland:</b> BARNAHELY<br><b>DED:</b> CARRIGALINE<br><b>County:</b> CORK       | UNKNOWN.   | NONE.                    | OWNER(S).   |

| Reference number of land on scheme map | Area, Description and Situation of Land  | Owner or Reputed Owner | Lessee or Reputed Lessee  | Occupier  |
|--|--|------------------------|---|---|
| 105b.106                               | <b>Area (Ha):</b> 0.0031<br><b>Description:</b> Road<br><b>Townland:</b> MONFIELDSTOWN<br><b>DED:</b> DOUGLAS<br><b>County:</b> CORK | UNKNOWN.               | CORK DIOCESAN TRUSTEES<br>BISHOP'S HOUSE<br>REDEMPTION ROAD<br>FARRANFERRIS<br>CORK.                        | CORK COUNTY COUNCIL<br>COUNTY HALL<br>CARRIGROHANE ROAD<br>CORK.<br><br>CORK DIOCESAN TRUSTEES<br>BISHOP'S HOUSE<br>REDEMPTION ROAD<br>FARRANFERRIS<br>CORK.                        |
| 105b.107                               | <b>Area (Ha):</b> 0.0013<br><b>Description:</b> Road<br><b>Townland:</b> MONFIELDSTOWN<br><b>DED:</b> DOUGLAS<br><b>County:</b> CORK | UNKNOWN.               | DIAMOND DEVELOPMENTS<br>LIMITED<br>UNIT 7<br>PORTGATE BUSINESS PARK<br>RAFFEEN<br>MONKSTOWN<br>COUNTY CORK. | CORK COUNTY COUNCIL<br>COUNTY HALL<br>CARRIGROHANE ROAD<br>CORK.<br><br>DIAMOND DEVELOPMENTS<br>LIMITED<br>UNIT 7<br>PORTGATE BUSINESS PARK<br>RAFFEEN<br>MONKSTOWN<br>COUNTY CORK. |
| 105b.108                               | <b>Area (Ha):</b> 0.113<br><b>Description:</b> Road<br><b>Townland:</b> MONFIELDSTOWN<br><b>DED:</b> DOUGLAS<br><b>County:</b> CORK  | UNKNOWN.               | NONE.   | CORK COUNTY COUNCIL<br>COUNTY HALL<br>CARRIGROHANE ROAD<br>CORK.  |
| 105b.109                               | <b>Area (Ha):</b> 0.1603<br><b>Description:</b> Road<br><b>Townland:</b> MOUNTHOVEL<br><b>DED:</b> DOUGLAS<br><b>County:</b> CORK    | UNKNOWN.               | NONE.   | CORK COUNTY COUNCIL<br>COUNTY HALL<br>CARRIGROHANE ROAD<br>CORK.  |
| 105b.110                               | <b>Area (Ha):</b> 0.0106<br><b>Description:</b> Road<br><b>Townland:</b> MOUNTHOVEL<br><b>DED:</b> DOUGLAS<br><b>County:</b> CORK    | UNKNOWN.               | NONE.   | CORK COUNTY COUNCIL<br>COUNTY HALL<br>CARRIGROHANE ROAD<br>CORK.<br><br>LPR OF KATHLEEN J. HEGARTY<br>MOUNT OVAL<br>DOUGLAS<br>CORK.  |
| 105b.111                               | <b>Area (Ha):</b> 0.0596<br><b>Description:</b> Road<br><b>Townland:</b> MARYBOROUGH<br><b>DED:</b> DOUGLAS<br><b>County:</b> CORK   | UNKNOWN.               | NONE.   | CORK COUNTY COUNCIL<br>COUNTY HALL<br>CARRIGROHANE ROAD<br>CORK.  |
| 105b.113                               | <b>Area (Ha):</b> 0.0114<br><b>Description:</b> Road<br><b>Townland:</b> MONEYGURNEY<br><b>DED:</b> DOUGLAS<br><b>County:</b> CORK   | UNKNOWN.               | NONE.   | CORK COUNTY COUNCIL<br>COUNTY HALL<br>CARRIGROHANE ROAD<br>CORK.  |

| Reference number of land on scheme map   | Area, Description and Situation of Land   | Owner or Reputed Owner  | Lessee or Reputed Lessee | Occupier   |
|--|---|---|--------------------------|--|
| 105b.114                                 | <b>Area (Ha):</b> 0.0673<br><b>Description:</b> Road<br><b>Townland:</b> BARNAHELY<br><b>DED:</b> CARRIGALINE<br><b>County:</b> CORK      | UNKNOWN.  | NONE.                    | CORK COUNTY COUNCIL<br>COUNTY HALL<br>CARRIGROHANE ROAD<br>CORK.   |
| 106b.101                                 | <b>Area (Ha):</b> 0.026<br><b>Description:</b> Road<br><b>Townland:</b> MOUNTHOVEL<br><b>DED:</b> DOUGLAS<br><b>County:</b> CORK          | CORK DIOCESAN TRUSTEES<br>BISHOP'S HOUSE<br>REDEMPTION ROAD<br>FARRANFERRIS<br>CORK.          | NONE.                    | CORK COUNTY COUNCIL<br>COUNTY HALL<br>CARRIGROHANE ROAD<br>CORK.<br><br>CORK DIOCESAN TRUSTEES<br>BISHOP'S HOUSE<br>REDEMPTION ROAD<br>FARRANFERRIS<br>CORK. |
| 107e.101                                 | <b>Area (Ha):</b> 0.0018<br><b>Description:</b> Curtilage<br><b>Townland:</b> MONFIELDSTOWN<br><b>DED:</b> DOUGLAS<br><b>County:</b> CORK | DEIRDRE CROFTS<br>BEECHVALE LAWN<br>ROCHESTOWN ROAD<br>CORK.                                  | NONE.                    | OWNER(S).  |
| 108b.101                                 | <b>Area (Ha):</b> 0.0003<br><b>Description:</b> Road<br><b>Townland:</b> MOUNTHOVEL<br><b>DED:</b> DOUGLAS<br><b>County:</b> CORK         | NICHOLAS JEREMY DOUGLAS<br>MOUNT OVAL LAWN<br>CLARKES HILL<br>ROCHESTOWN ROAD<br>COUNTY CORK. | NONE.                    | CORK COUNTY COUNCIL<br>COUNTY HALL<br>CARRIGROHANE ROAD<br>CORK.   |
| 108b.102                                 | <b>Area (Ha):</b> 0.0038<br><b>Description:</b> Road<br><b>Townland:</b> MOUNTHOVEL<br><b>DED:</b> DOUGLAS<br><b>County:</b> CORK         | NICHOLAS JEREMY DOUGLAS<br>MOUNT OVAL LAWN<br>CLARKES HILL<br>ROCHESTOWN ROAD<br>COUNTY CORK. | NONE.                    | CORK COUNTY COUNCIL<br>COUNTY HALL<br>CARRIGROHANE ROAD<br>CORK.<br><br>ROBIN JOHN DOUGLAS<br>THE CROFT<br>ROCHESTOWN ROAD<br>DOUGLAS<br>COUNTY CORK.        |
| 108e.101                                 | <b>Area (Ha):</b> 0.0245<br><b>Description:</b> Curtilage<br><b>Townland:</b> MOUNTHOVEL<br><b>DED:</b> DOUGLAS<br><b>County:</b> CORK    | NICHOLAS JEREMY DOUGLAS<br>MOUNT OVAL LAWN<br>CLARKES HILL<br>ROCHESTOWN ROAD<br>COUNTY CORK. | NONE.                    | OWNER(S).  |
| 108e.102<br><i>Temporary Acquisition</i> | <b>Area (Ha):</b> 0.0151<br><b>Description:</b> Curtilage<br><b>Townland:</b> MOUNTHOVEL<br><b>DED:</b> DOUGLAS<br><b>County:</b> CORK    | NICHOLAS JEREMY DOUGLAS<br>MOUNT OVAL LAWN<br>CLARKES HILL<br>ROCHESTOWN ROAD<br>COUNTY CORK. | NONE.                    | OWNER(S).  |
| 108e.103                                 | <b>Area (Ha):</b> 0.0027<br><b>Description:</b> Curtilage<br><b>Townland:</b> MOUNTHOVEL<br><b>DED:</b> DOUGLAS<br><b>County:</b> CORK    | NICHOLAS JEREMY DOUGLAS<br>MOUNT OVAL LAWN<br>CLARKES HILL<br>ROCHESTOWN ROAD<br>COUNTY CORK. | NONE.                    | OWNER(S).<br><br>ROBIN JOHN DOUGLAS<br>THE CROFT<br>ROCHESTOWN ROAD<br>DOUGLAS<br>COUNTY CORK.   |

| Reference number of land on scheme map   | Area, Description and Situation of Land   | Owner or Reputed Owner  | Lessee or Reputed Lessee | Occupier  |
|--|---|---|--------------------------|---|
| 108e.104<br><i>Temporary Acquisition</i> | <b>Area (Ha):</b> 0.0036<br><b>Description:</b> <i>Curtilage</i><br><b>Townland:</b> MOUNTHOVEL<br><b>DED:</b> DOUGLAS<br><b>County:</b> CORK | NICHOLAS JEREMY DOUGLAS<br>MOUNT OVAL LAWN<br>CLARKES HILL<br>ROCHESTOWN ROAD<br>COUNTY CORK. | NONE.                    | OWNER(S).<br><br>ROBIN JOHN DOUGLAS<br>THE CROFT<br>ROCHESTOWN ROAD<br>DOUGLAS<br>COUNTY CORK.  |
| 109b.101                                 | <b>Area (Ha):</b> 0.0008<br><b>Description:</b> <i>Road</i><br><b>Townland:</b> MOUNTHOVEL<br><b>DED:</b> DOUGLAS<br><b>County:</b> CORK      | ROBIN JOHN DOUGLAS<br>THE CROFT<br>ROCHESTOWN ROAD<br>DOUGLAS<br>COUNTY CORK.                 | NONE.                    | CORK COUNTY COUNCIL<br>COUNTY HALL<br>CARRIGROHANE ROAD<br>CORK.  |
| 109b.102                                 | <b>Area (Ha):</b> 0.0026<br><b>Description:</b> <i>Road</i><br><b>Townland:</b> MOUNTHOVEL<br><b>DED:</b> DOUGLAS<br><b>County:</b> CORK      | ROBIN JOHN DOUGLAS<br>THE CROFT<br>ROCHESTOWN ROAD<br>DOUGLAS<br>COUNTY CORK.                 | NONE.                    | CORK COUNTY COUNCIL<br>COUNTY HALL<br>CARRIGROHANE ROAD<br>CORK.<br><br>NICHOLAS JEREMY DOUGLAS<br>MOUNT OVAL LAWN<br>CLARKES HILL<br>ROCHESTOWN ROAD<br>COUNTY CORK. |
| 109e.101                                 | <b>Area (Ha):</b> 0.0035<br><b>Description:</b> <i>Curtilage</i><br><b>Townland:</b> MOUNTHOVEL<br><b>DED:</b> DOUGLAS<br><b>County:</b> CORK | ROBIN JOHN DOUGLAS<br>THE CROFT<br>ROCHESTOWN ROAD<br>DOUGLAS<br>COUNTY CORK.                 | NONE.                    | OWNER(S).   |
| 109e.102<br><i>Temporary Acquisition</i> | <b>Area (Ha):</b> 0.0049<br><b>Description:</b> <i>Curtilage</i><br><b>Townland:</b> MOUNTHOVEL<br><b>DED:</b> DOUGLAS<br><b>County:</b> CORK | ROBIN JOHN DOUGLAS<br>THE CROFT<br>ROCHESTOWN ROAD<br>DOUGLAS<br>COUNTY CORK.                 | NONE.                    | OWNER(S).<br><br>NICHOLAS JEREMY DOUGLAS<br>MOUNT OVAL LAWN<br>CLARKES HILL<br>ROCHESTOWN ROAD<br>COUNTY CORK.  |
| 109e.103                                 | <b>Area (Ha):</b> 0.0026<br><b>Description:</b> <i>Curtilage</i><br><b>Townland:</b> MOUNTHOVEL<br><b>DED:</b> DOUGLAS<br><b>County:</b> CORK | ROBIN JOHN DOUGLAS<br>THE CROFT<br>ROCHESTOWN ROAD<br>DOUGLAS<br>COUNTY CORK.                 | NONE.                    | OWNER(S).<br><br>NICHOLAS JEREMY DOUGLAS<br>MOUNT OVAL LAWN<br>CLARKES HILL<br>ROCHESTOWN ROAD<br>COUNTY CORK.  |
| 109e.104<br><i>Temporary Acquisition</i> | <b>Area (Ha):</b> 0.0008<br><b>Description:</b> <i>Curtilage</i><br><b>Townland:</b> MOUNTHOVEL<br><b>DED:</b> DOUGLAS<br><b>County:</b> CORK | ROBIN JOHN DOUGLAS<br>THE CROFT<br>ROCHESTOWN ROAD<br>DOUGLAS<br>COUNTY CORK.                 | NONE.                    | OWNER(S).<br><br>NICHOLAS JEREMY DOUGLAS<br>MOUNT OVAL LAWN<br>CLARKES HILL<br>ROCHESTOWN ROAD<br>COUNTY CORK.  |
| 109e.105                                 | <b>Area (Ha):</b> 0.0002<br><b>Description:</b> <i>Curtilage</i><br><b>Townland:</b> MOUNTHOVEL<br><b>DED:</b> DOUGLAS<br><b>County:</b> CORK | ROBIN JOHN DOUGLAS<br>THE CROFT<br>ROCHESTOWN ROAD<br>DOUGLAS<br>COUNTY CORK.                 | NONE.                    | OWNER(S).   |

| Reference number of land on scheme map   | Area, Description and Situation of Land   | Owner or Reputed Owner  | Lessee or Reputed Lessee | Occupier   |
|--|---|---|--------------------------|--|
| 109e.106<br><i>Temporary Acquisition</i> | <b>Area (Ha):</b> 0.0109<br><b>Description:</b> <i>Curtilage</i><br><b>Townland:</b> MOUNTHOVEL<br><b>DED:</b> DOUGLAS<br><b>County:</b> CORK | ROBIN JOHN DOUGLAS<br>THE CROFT<br>ROCHESTOWN ROAD<br>DOUGLAS<br>COUNTY CORK.   | NONE.                    | OWNER(S).  |
| 109e.107<br><i>Temporary Acquisition</i> | <b>Area (Ha):</b> 0.0113<br><b>Description:</b> <i>Curtilage</i><br><b>Townland:</b> MOUNTHOVEL<br><b>DED:</b> DOUGLAS<br><b>County:</b> CORK | ROBIN JOHN DOUGLAS<br>THE CROFT<br>ROCHESTOWN ROAD<br>DOUGLAS<br>COUNTY CORK.   | NONE.                    | OWNER(S).  |
| 110b.101                                 | <b>Area (Ha):</b> 0.0068<br><b>Description:</b> <i>Road</i><br><b>Townland:</b> MOUNTHOVEL<br><b>DED:</b> DOUGLAS<br><b>County:</b> CORK      | DOLORES BUCKLEY<br>ALTA VISTA MOUNT OVAL<br>ROCHESTOWN ROAD<br>CORK.<br><br>JAMES BUCKLEY<br>ALTA VISTA MOUNT OVAL<br>ROCHESTOWN ROAD<br>CORK.      | NONE.                    | DOLORES BUCKLEY<br>ALTA VISTA MOUNT OVAL<br>ROCHESTOWN ROAD<br>CORK.<br><br>JAMES BUCKLEY<br>ALTA VISTA MOUNT OVAL<br>ROCHESTOWN ROAD<br>CORK.<br><br>CORK COUNTY COUNCIL<br>COUNTY HALL<br>CARRIGROHANE ROAD<br>CORK. |
| 111b.101                                 | <b>Area (Ha):</b> 0.0108<br><b>Description:</b> <i>Road</i><br><b>Townland:</b> MARYBOROUGH<br><b>DED:</b> DOUGLAS<br><b>County:</b> CORK     | BARBARA KELLEHER<br>SAN MARTINO<br>MARYBOROUGH HILL<br>DOUGLAS<br>CORK.<br><br>PAUL KELLEHER<br>SAN MARTINO<br>MARYBOROUGH HILL<br>DOUGLAS<br>CORK. | NONE.                    | CORK COUNTY COUNCIL<br>COUNTY HALL<br>CARRIGROHANE ROAD<br>CORK.   |
| 112a.101<br><i>Temporary Acquisition</i> | <b>Area (Ha):</b> 0.0153<br><b>Description:</b> <i>Land</i><br><b>Townland:</b> MARYBOROUGH<br><b>DED:</b> DOUGLAS<br><b>County:</b> CORK     | THE TRUSTEES<br>DOUGLAS GOLF CLUB<br>MARYBOROUGH HILL<br>DOUGLAS<br>CORK.   | NONE.                    | OWNER(S).  |
| 112a.102                                 | <b>Area (Ha):</b> 0.0062<br><b>Description:</b> <i>Land</i><br><b>Townland:</b> MARYBOROUGH<br><b>DED:</b> DOUGLAS<br><b>County:</b> CORK     | THE TRUSTEES<br>DOUGLAS GOLF CLUB<br>MARYBOROUGH HILL<br>DOUGLAS<br>CORK.   | NONE.                    | OWNER(S).  |
| 112a.103                                 | <b>Area (Ha):</b> 0.0054<br><b>Description:</b> <i>Land</i><br><b>Townland:</b> MARYBOROUGH<br><b>DED:</b> DOUGLAS<br><b>County:</b> CORK     | THE TRUSTEES<br>DOUGLAS GOLF CLUB<br>MARYBOROUGH HILL<br>DOUGLAS<br>CORK.   | NONE.                    | OWNER(S).  |

| Reference number of land on scheme map | Area, Description and Situation of Land  | Owner or Reputed Owner  | Lessee or Reputed Lessee | Occupier   |
|--|--|---|--------------------------|--|
| 112a.104                               | <b>Area (Ha):</b> 0.0076<br><b>Description:</b> Land<br><b>Townland:</b> MARYBOROUGH<br><b>DED:</b> DOUGLAS<br><b>County:</b> CORK | THE TRUSTEES<br>DOUGLAS GOLF CLUB<br>MARYBOROUGH HILL<br>DOUGLAS<br>CORK. | NONE.                    | OWNER(S).  |
| 112a.105                               | <b>Area (Ha):</b> 1.3032<br><b>Description:</b> Land<br><b>Townland:</b> MONEYGURNEY<br><b>DED:</b> DOUGLAS<br><b>County:</b> CORK | THE TRUSTEES<br>DOUGLAS GOLF CLUB<br>MARYBOROUGH HILL<br>DOUGLAS<br>CORK. | NONE.                    | OWNER(S).  |
| 112a.107                               | <b>Area (Ha):</b> 0.0027<br><b>Description:</b> Land<br><b>Townland:</b> MARYBOROUGH<br><b>DED:</b> DOUGLAS<br><b>County:</b> CORK | THE TRUSTEES<br>DOUGLAS GOLF CLUB<br>MARYBOROUGH HILL<br>DOUGLAS<br>CORK. | NONE.                    | OWNER(S).  |
| 112b.101                               | <b>Area (Ha):</b> 0.033<br><b>Description:</b> Road<br><b>Townland:</b> MARYBOROUGH<br><b>DED:</b> DOUGLAS<br><b>County:</b> CORK  | THE TRUSTEES<br>DOUGLAS GOLF CLUB<br>MARYBOROUGH HILL<br>DOUGLAS<br>CORK. | NONE.                    | CORK COUNTY COUNCIL<br>COUNTY HALL<br>CARRIGROHANE ROAD<br>CORK. |
| 112b.102                               | <b>Area (Ha):</b> 0.0445<br><b>Description:</b> Road<br><b>Townland:</b> MARYBOROUGH<br><b>DED:</b> DOUGLAS<br><b>County:</b> CORK | THE TRUSTEES<br>DOUGLAS GOLF CLUB<br>MARYBOROUGH HILL<br>DOUGLAS<br>CORK. | NONE.                    | CORK COUNTY COUNCIL<br>COUNTY HALL<br>CARRIGROHANE ROAD<br>CORK. |
| 112b.103                               | <b>Area (Ha):</b> 0.0334<br><b>Description:</b> Road<br><b>Townland:</b> MONEYGURNEY<br><b>DED:</b> DOUGLAS<br><b>County:</b> CORK | THE TRUSTEES<br>DOUGLAS GOLF CLUB<br>MARYBOROUGH HILL<br>DOUGLAS<br>CORK. | NONE.                    | CORK COUNTY COUNCIL<br>COUNTY HALL<br>CARRIGROHANE ROAD<br>CORK. |
| 113b.101                               | <b>Area (Ha):</b> 0.0048<br><b>Description:</b> Road<br><b>Townland:</b> MARYBOROUGH<br><b>DED:</b> DOUGLAS<br><b>County:</b> CORK | ANNE O'DEA<br>MASSABIELLE<br>MARYBOROUGH HILL<br>DOUGLAS<br>CORK.         | NONE.                    | CORK COUNTY COUNCIL<br>COUNTY HALL<br>CARRIGROHANE ROAD<br>CORK. |
| 113b.102                               | <b>Area (Ha):</b> 0.0039<br><b>Description:</b> Road<br><b>Townland:</b> MARYBOROUGH<br><b>DED:</b> DOUGLAS<br><b>County:</b> CORK | ANNE O'DEA<br>MASSABIELLE<br>MARYBOROUGH HILL<br>DOUGLAS<br>CORK.         | NONE.                    | CORK COUNTY COUNCIL<br>COUNTY HALL<br>CARRIGROHANE ROAD<br>CORK. |
| 113b.103                               | <b>Area (Ha):</b> 0.0197<br><b>Description:</b> Road<br><b>Townland:</b> MARYBOROUGH<br><b>DED:</b> DOUGLAS<br><b>County:</b> CORK | ANNE O'DEA<br>MASSABIELLE<br>MARYBOROUGH HILL<br>DOUGLAS<br>CORK.         | NONE.                    | CORK COUNTY COUNCIL<br>COUNTY HALL<br>CARRIGROHANE ROAD<br>CORK. |

| Reference number of land on scheme map   | Area, Description and Situation of Land  | Owner or Reputed Owner  | Lessee or Reputed Lessee | Occupier   |
|--|--|---|--------------------------|--|
| 113e.101                                 | <b>Area (Ha):</b> 0.0024<br><b>Description:</b> <i>Curtilage</i><br><b>Townland:</b> MARYBOROUGH<br><b>DED:</b> DOUGLAS<br><b>County:</b> CORK           | ANNE O'DEA<br>MASSABIELLE<br>MARYBOROUGH HILL<br>DOUGLAS<br>CORK. | NONE.                    | OWNER(S).  |
| 113e.102<br><i>Temporary Acquisition</i> | <b>Area (Ha):</b> 0.0019<br><b>Description:</b> <i>Curtilage</i><br><b>Townland:</b> MARYBOROUGH<br><b>DED:</b> DOUGLAS<br><b>County:</b> CORK           | ANNE O'DEA<br>MASSABIELLE<br>MARYBOROUGH HILL<br>DOUGLAS<br>CORK. | NONE.                    | OWNER(S).  |
| 113e.103                                 | <b>Area (Ha):</b> 0.0026<br><b>Description:</b> <i>Curtilage</i><br><b>Townland:</b> MARYBOROUGH<br><b>DED:</b> DOUGLAS<br><b>County:</b> CORK           | ANNE O'DEA<br>MASSABIELLE<br>MARYBOROUGH HILL<br>DOUGLAS<br>CORK. | NONE.                    | OWNER(S).  |
| 113e.104<br><i>Temporary Acquisition</i> | <b>Area (Ha):</b> 0.0018<br><b>Description:</b> <i>Curtilage</i><br><b>Townland:</b> MARYBOROUGH<br><b>DED:</b> DOUGLAS<br><b>County:</b> CORK           | ANNE O'DEA<br>MASSABIELLE<br>MARYBOROUGH HILL<br>DOUGLAS<br>CORK. | NONE.                    | OWNER(S).  |
| 113e.105                                 | <b>Area (Ha):</b> 0.0134<br><b>Description:</b> <i>Curtilage</i><br><b>Townland:</b> MARYBOROUGH<br><b>DED:</b> DOUGLAS<br><b>County:</b> CORK           | ANNE O'DEA<br>MASSABIELLE<br>MARYBOROUGH HILL<br>DOUGLAS<br>CORK. | NONE.                    | OWNER(S).  |
| 113e.106<br><i>Temporary Acquisition</i> | <b>Area (Ha):</b> 0.0112<br><b>Description:</b> <i>Curtilage</i><br><b>Townland:</b> MARYBOROUGH<br><b>DED:</b> DOUGLAS<br><b>County:</b> CORK           | ANNE O'DEA<br>MASSABIELLE<br>MARYBOROUGH HILL<br>DOUGLAS<br>CORK. | NONE.                    | OWNER(S).  |
| 114b.101                                 | <b>Area (Ha):</b> 0.0155<br><b>Description:</b> <i>Road</i><br><b>Townland:</b> MARYBOROUGH<br><b>DED:</b> DOUGLAS<br><b>County:</b> CORK                | HUGH TWOMEY<br>RADA VILLE<br>MARYBOROUGH HILL<br>DOUGLAS<br>CORK. | NONE.                    | CORK COUNTY COUNCIL<br>COUNTY HALL<br>CARRIGROHANE ROAD<br>CORK. |
| 114d.101                                 | <b>Area (Ha):</b> 0.1004<br><b>Description:</b> <i>House and Curtilage</i><br><b>Townland:</b> MARYBOROUGH<br><b>DED:</b> DOUGLAS<br><b>County:</b> CORK | HUGH TWOMEY<br>RADA VILLE<br>MARYBOROUGH HILL<br>DOUGLAS<br>CORK. | NONE.                    | OWNER(S).  |



| Reference number of land on scheme map | Area, Description and Situation of Land  | Owner or Reputed Owner  | Lessee or Reputed Lessee | Occupier   |
|--|--|---|--------------------------|--|
| 115b.102                               | <b>Area (Ha):</b> 0.0053<br><b>Description:</b> Road<br><b>Townland:</b> MARYBOROUGH<br><b>DED:</b> DOUGLAS<br><b>County:</b> CORK | ELIZABETH O'CONNELL<br>PIPER'S CROFT<br>MARYBOROUGH HILL<br>DOUGLAS<br>CORK.<br><br>NOEL O'CONNELL<br>PIPER'S CROFT<br>MARYBOROUGH HILL<br>DOUGLAS<br>CORK.   | NONE.                    | CORK COUNTY COUNCIL<br>COUNTY HALL<br>CARRIGROHANE ROAD<br>CORK. |
| 116b.101                               | <b>Area (Ha):</b> 0.0095<br><b>Description:</b> Road<br><b>Townland:</b> MARYBOROUGH<br><b>DED:</b> DOUGLAS<br><b>County:</b> CORK | JOHN HUNT<br>FAIRHAZEL<br>MARYBOROUGH HILL<br>DOUGLAS<br>COUNTY CORK.   | NONE.                    | CORK COUNTY COUNCIL<br>COUNTY HALL<br>CARRIGROHANE ROAD<br>CORK. |
| 117b.101                               | <b>Area (Ha):</b> 0.0081<br><b>Description:</b> Road<br><b>Townland:</b> MONEYGURNEY<br><b>DED:</b> DOUGLAS<br><b>County:</b> CORK | ELIZABETH KENNEALLY<br>MONEYGURNEY<br>MARYBOROUGH HILL<br>DOUGLAS<br>CORK.<br><br>MICHAEL KENNEALLY<br>MONEYGURNEY<br>MARYBOROUGH HILL<br>DOUGLAS<br>CORK.  | NONE.                    | CORK COUNTY COUNCIL<br>COUNTY HALL<br>CARRIGROHANE ROAD<br>CORK. |
| 118b.101                               | <b>Area (Ha):</b> 0.0099<br><b>Description:</b> Road<br><b>Townland:</b> MONEYGURNEY<br><b>DED:</b> DOUGLAS<br><b>County:</b> CORK | CLARE CREMEN<br>MONALEEN<br>MARYBOROUGH HILL<br>DOUGLAS<br>CORK.  | NONE.                    | CORK COUNTY COUNCIL<br>COUNTY HALL<br>CARRIGROHANE ROAD<br>CORK. |
| 119a.101                               | <b>Area (Ha):</b> 0.0098<br><b>Description:</b> Land<br><b>Townland:</b> MONEYGURNEY<br><b>DED:</b> DOUGLAS<br><b>County:</b> CORK | NATIONAL ASSET LOAN<br>MANAGEMENT LIMITED<br>TREASURY BUILDING<br>GRAND CANAL STREET<br>DUBLIN 2.<br><br>REPS OF O'BRIEN & O'FLYNN<br>(IN RECEIVERSHIP)<br>C/O RSM<br>TRINITY HOUSE<br>CHARLESTON ROAD<br>RANELAGH<br>DUBLIN 6. | NONE.                    | OWNER(S).  |

| Reference number of land on scheme map | Area, Description and Situation of Land  | Owner or Reputed Owner   | Lessee or Reputed Lessee | Occupier   |
|--|--|--|--------------------------|--|
| 119a.103                               | <b>Area (Ha):</b> 0.7327<br><b>Description:</b> Land<br><b>Townland:</b> MONEYGURNEY<br><b>DED:</b> DOUGLAS<br><b>County:</b> CORK | NATIONAL ASSET LOAN MANAGEMENT LIMITED<br>TREASURY BUILDING<br>GRAND CANAL STREET<br>DUBLIN 2.<br><br>REPS OF O'BRIEN & O'FLYNN<br>(IN RECEIVERSHIP)<br>C/O RSM<br>TRINITY HOUSE<br>CHARLESTON ROAD<br>RANELAGH<br>DUBLIN 6. | NONE.                    | OWNER(S).  |
| 119b.101                               | <b>Area (Ha):</b> 0.0243<br><b>Description:</b> Road<br><b>Townland:</b> MONEYGURNEY<br><b>DED:</b> DOUGLAS<br><b>County:</b> CORK | NATIONAL ASSET LOAN MANAGEMENT LIMITED<br>TREASURY BUILDING<br>GRAND CANAL STREET<br>DUBLIN 2.<br><br>REPS OF O'BRIEN & O'FLYNN<br>(IN RECEIVERSHIP)<br>C/O RSM<br>TRINITY HOUSE<br>CHARLESTON ROAD<br>RANELAGH<br>DUBLIN 6. | NONE.                    | CORK COUNTY COUNCIL<br>COUNTY HALL<br>CARRIGROHANE ROAD<br>CORK. |
| 120b.101                               | <b>Area (Ha):</b> 0.0045<br><b>Description:</b> Road<br><b>Townland:</b> MONEYGURNEY<br><b>DED:</b> DOUGLAS<br><b>County:</b> CORK | ANGELA STANLEY<br>ROTTNEST<br>MARYBOROUGH HILL<br>DOUGLAS<br>CORK.<br><br>KEVIN STANLEY<br>ROTTNEST<br>MARYBOROUGH HILL<br>DOUGLAS<br>CORK.  | NONE.                    | CORK COUNTY COUNCIL<br>COUNTY HALL<br>CARRIGROHANE ROAD<br>CORK. |
| 121a.101                               | <b>Area (Ha):</b> 0.2504<br><b>Description:</b> Land<br><b>Townland:</b> MARYBOROUGH<br><b>DED:</b> DOUGLAS<br><b>County:</b> CORK | CAIRN HOMES PLC<br>3RD FLOOR, BLOCK 7<br>CLANWILLIAM COURT<br>LOWER GRAND CANAL<br>STREET<br>DUBLIN 2.   | NONE.                    | OWNER(S).  |
| 121b.101                               | <b>Area (Ha):</b> 0.0561<br><b>Description:</b> Road<br><b>Townland:</b> MARYBOROUGH<br><b>DED:</b> DOUGLAS<br><b>County:</b> CORK | CAIRN HOMES PLC<br>3RD FLOOR, BLOCK 7<br>CLANWILLIAM COURT<br>LOWER GRAND CANAL<br>STREET<br>DUBLIN 2.   | NONE.                    | CORK COUNTY COUNCIL<br>COUNTY HALL<br>CARRIGROHANE ROAD<br>CORK. |
| 122b.101                               | <b>Area (Ha):</b> 0.0052<br><b>Description:</b> Road<br><b>Townland:</b> MONEYGURNEY<br><b>DED:</b> DOUGLAS<br><b>County:</b> CORK | ELISABETH PETTIT<br>GLYNDALE<br>CARRIGALINE ROAD<br>DOUGLAS<br>CORK.   | NONE.                    | CORK COUNTY COUNCIL<br>COUNTY HALL<br>CARRIGROHANE ROAD<br>CORK. |

| Reference number of land on scheme map | Area, Description and Situation of Land   | Owner or Reputed Owner  | Lessee or Reputed Lessee | Occupier   |
|--|---|---|--------------------------|--|
| 122e.101                               | <b>Area (Ha):</b> 0.0016<br><b>Description:</b> <i>Curtilage</i><br><b>Townland:</b> MONEYGURNEY<br><b>DED:</b> DOUGLAS<br><b>County:</b> CORK    | ELISABETH PETTIT<br>GLYNDALE<br>CARRIGALINE ROAD<br>DOUGLAS<br>CORK.  | NONE.                    | OWNER(S).  |
| 123a.101                               | <b>Area (Ha):</b> 1.1207<br><b>Description:</b> <i>Land</i><br><b>Townland:</b> MONEYGURNEY<br><b>DED:</b> DOUGLAS<br><b>County:</b> CORK         | LOUISE COTTER<br>LAHARN<br>MINANE BRIDGE<br>COUNTY CORK.<br><br>MICHAEL COTTER<br>LAHARN<br>MINANE BRIDGE<br>COUNTY CORK. | NONE.                    | OWNER(S).  |
| 123a.103                               | <b>Area (Ha):</b> 0.0101<br><b>Description:</b> <i>Land</i><br><b>Townland:</b> MONEYGURNEY<br><b>DED:</b> DOUGLAS<br><b>County:</b> CORK         | LOUISE COTTER<br>LAHARN<br>MINANE BRIDGE<br>COUNTY CORK.<br><br>MICHAEL COTTER<br>LAHARN<br>MINANE BRIDGE<br>COUNTY CORK. | NONE.                    | OWNER(S).  |
| 123a.105                               | <b>Area (Ha):</b> 0.0015<br><b>Description:</b> <i>Land</i><br><b>Townland:</b> MONEYGURNEY<br><b>DED:</b> DOUGLAS<br><b>County:</b> CORK         | LOUISE COTTER<br>LAHARN<br>MINANE BRIDGE<br>COUNTY CORK.<br><br>MICHAEL COTTER<br>LAHARN<br>MINANE BRIDGE<br>COUNTY CORK. | NONE.                    | OWNER(S).  |
| 123b.101                               | <b>Area (Ha):</b> 0.0474<br><b>Description:</b> <i>Road</i><br><b>Townland:</b> MONEYGURNEY<br><b>DED:</b> DOUGLAS<br><b>County:</b> CORK         | LOUISE COTTER<br>LAHARN<br>MINANE BRIDGE<br>COUNTY CORK.<br><br>MICHAEL COTTER<br>LAHARN<br>MINANE BRIDGE<br>COUNTY CORK. | NONE.                    | CORK COUNTY COUNCIL<br>COUNTY HALL<br>CARRIGROHANE ROAD<br>CORK.           |
| 123c.102                               | <b>Area (Ha):</b> 0.0288<br><b>Description:</b> <i>Private Road</i><br><b>Townland:</b> MONEYGURNEY<br><b>DED:</b> DOUGLAS<br><b>County:</b> CORK | LOUISE COTTER<br>LAHARN<br>MINANE BRIDGE<br>COUNTY CORK.<br><br>MICHAEL COTTER<br>LAHARN<br>MINANE BRIDGE<br>COUNTY CORK. | NONE.                    | OWNER(S).  |
| 124a.101                               | <b>Area (Ha):</b> 1.2422<br><b>Description:</b> <i>Land</i><br><b>Townland:</b> CASTLETREASURE<br><b>DED:</b> DOUGLAS<br><b>County:</b> CORK      | MAURICE WALSH<br>CLONMOYLE<br>COACHFORD<br>COUNTY CORK.   | NONE.                    | OWNER(S).<br><br>MICHAEL COTTER<br>LAHARN<br>MINANE BRIDGE<br>COUNTY CORK. |

| Reference number of land on scheme map | Area, Description and Situation of Land   | Owner or Reputed Owner  | Lessee or Reputed Lessee | Occupier  |
|--|---|---|--------------------------|---|
| 124a.102                               | <b>Area (Ha):</b> 0.9255<br><b>Description:</b> Land<br><b>Townland:</b> CASTLETREASURE<br><b>DED:</b> DOUGLAS<br><b>County:</b> CORK         | MAURICE WALSH<br>CLONMOYLE<br>COACHFORD<br>COUNTY CORK.                           | NONE.                    | OWNER(S).<br><br>MICHAEL COTTER<br>LAHARN<br>MINANE BRIDGE<br>COUNTY CORK.        |
| 124a.103                               | <b>Area (Ha):</b> 0.0005<br><b>Description:</b> Land<br><b>Townland:</b> CASTLETREASURE<br><b>DED:</b> DOUGLAS<br><b>County:</b> CORK         | MAURICE WALSH<br>CLONMOYLE<br>COACHFORD<br>COUNTY CORK.                           | NONE.                    | OWNER(S).<br><br>MICHAEL COTTER<br>LAHARN<br>MINANE BRIDGE<br>COUNTY CORK.        |
| 124a.104                               | <b>Area (Ha):</b> 0.3773<br><b>Description:</b> Land<br><b>Townland:</b> CASTLETREASURE<br><b>DED:</b> DOUGLAS<br><b>County:</b> CORK         | MAURICE WALSH<br>CLONMOYLE<br>COACHFORD<br>COUNTY CORK.                           | NONE.                    | OWNER(S).<br><br>MICHAEL COTTER<br>LAHARN<br>MINANE BRIDGE<br>COUNTY CORK.        |
| 124c.101                               | <b>Area (Ha):</b> 0.0027<br><b>Description:</b> Private Road<br><b>Townland:</b> CASTLETREASURE<br><b>DED:</b> DOUGLAS<br><b>County:</b> CORK | MAURICE WALSH<br>CLONMOYLE<br>COACHFORD<br>COUNTY CORK.                           | NONE.                    | OWNER(S).<br><br>MICHAEL COTTER<br>LAHARN<br>MINANE BRIDGE<br>COUNTY CORK.        |
| 125a.103                               | <b>Area (Ha):</b> 0.2062<br><b>Description:</b> Land<br><b>Townland:</b> CASTLETREASURE<br><b>DED:</b> DOUGLAS<br><b>County:</b> CORK         | TIMOTHY AUGUSTINE<br>CASHMAN<br>CASTLETREASURE<br>DOUGLAS<br>COUNTY CORK.         | NONE.                    | OWNER(S).   |
| 125a.105                               | <b>Area (Ha):</b> 0.2914<br><b>Description:</b> Land<br><b>Townland:</b> CASTLETREASURE<br><b>DED:</b> DOUGLAS<br><b>County:</b> CORK         | TIMOTHY AUGUSTINE<br>CASHMAN<br>CASTLETREASURE<br>DOUGLAS<br>COUNTY CORK.         | NONE.                    | OWNER(S).<br><br>CORK COUNTY COUNCIL<br>COUNTY HALL<br>CARRIGROHANE ROAD<br>CORK. |
| 125a.106                               | <b>Area (Ha):</b> 0.0274<br><b>Description:</b> Land<br><b>Townland:</b> CASTLETREASURE<br><b>DED:</b> DOUGLAS<br><b>County:</b> CORK         | TIMOTHY AUGUSTINE<br>CASHMAN<br>CASTLETREASURE<br>DOUGLAS<br>COUNTY CORK.         | NONE.                    | OWNER(S).   |
| 126a.101                               | <b>Area (Ha):</b> 0.1942<br><b>Description:</b> Land<br><b>Townland:</b> BALLINIMLAGH<br><b>DED:</b> DOUGLAS<br><b>County:</b> CORK           | LPR OF ARTHUR SWEETNAM<br>C/O COLLETTE SWEETNAM<br>MOUNT EMLA<br>DOUGLAS<br>CORK. | NONE.                    | OWNER(S).   |
| 126a.102                               | <b>Area (Ha):</b> 0.7606<br><b>Description:</b> Land<br><b>Townland:</b> BALLINIMLAGH<br><b>DED:</b> DOUGLAS<br><b>County:</b> CORK           | LPR OF ARTHUR SWEETNAM<br>C/O COLLETTE SWEETNAM<br>MOUNT EMLA<br>DOUGLAS<br>CORK. | NONE.                    | OWNER(S).<br><br>CORK COUNTY COUNCIL<br>COUNTY HALL<br>CARRIGROHANE ROAD<br>CORK. |

| Reference number of land on scheme map | Area, Description and Situation of Land   | Owner or Reputed Owner  | Lessee or Reputed Lessee | Occupier  |
|--|---|---|--------------------------|---|
| 126a.103                               | <b>Area (Ha):</b> 0.321<br><b>Description:</b> Land<br><b>Townland:</b> BALLINIMLAGH<br><b>DED:</b> DOUGLAS<br><b>County:</b> CORK  | LPR OF ARTHUR SWEETNAM<br>C/O COLLETTE SWEETNAM<br>MOUNT EMLA<br>DOUGLAS<br>CORK. | NONE.                    | OWNER(S).   |
| 126a.106                               | <b>Area (Ha):</b> 0.0603<br><b>Description:</b> Land<br><b>Townland:</b> BALLINIMLAGH<br><b>DED:</b> DOUGLAS<br><b>County:</b> CORK | LPR OF ARTHUR SWEETNAM<br>C/O COLLETTE SWEETNAM<br>MOUNT EMLA<br>DOUGLAS<br>CORK. | NONE.                    | OWNER(S).   |
| 126a.109                               | <b>Area (Ha):</b> 0.4752<br><b>Description:</b> Land<br><b>Townland:</b> BALLINIMLAGH<br><b>DED:</b> DOUGLAS<br><b>County:</b> CORK | LPR OF ARTHUR SWEETNAM<br>C/O COLLETTE SWEETNAM<br>MOUNT EMLA<br>DOUGLAS<br>CORK. | NONE.                    | OWNER(S).<br><br>CORK COUNTY COUNCIL<br>COUNTY HALL<br>CARRIGROHANE ROAD<br>CORK. |
| 126a.110                               | <b>Area (Ha):</b> 0.2483<br><b>Description:</b> Land<br><b>Townland:</b> BALLINIMLAGH<br><b>DED:</b> DOUGLAS<br><b>County:</b> CORK | LPR OF ARTHUR SWEETNAM<br>C/O COLLETTE SWEETNAM<br>MOUNT EMLA<br>DOUGLAS<br>CORK. | NONE.                    | OWNER(S).   |
| 126a.112                               | <b>Area (Ha):</b> 0.0074<br><b>Description:</b> Land<br><b>Townland:</b> BALLINIMLAGH<br><b>DED:</b> DOUGLAS<br><b>County:</b> CORK | LPR OF ARTHUR SWEETNAM<br>C/O COLLETTE SWEETNAM<br>MOUNT EMLA<br>DOUGLAS<br>CORK. | NONE.                    | OWNER(S).   |
| 126a.114                               | <b>Area (Ha):</b> 0.2843<br><b>Description:</b> Land<br><b>Townland:</b> BALLINIMLAGH<br><b>DED:</b> DOUGLAS<br><b>County:</b> CORK | LPR OF ARTHUR SWEETNAM<br>C/O COLLETTE SWEETNAM<br>MOUNT EMLA<br>DOUGLAS<br>CORK. | NONE.                    | OWNER(S).   |
| 126a.115                               | <b>Area (Ha):</b> 0.8023<br><b>Description:</b> Land<br><b>Townland:</b> BALLINIMLAGH<br><b>DED:</b> DOUGLAS<br><b>County:</b> CORK | LPR OF ARTHUR SWEETNAM<br>C/O COLLETTE SWEETNAM<br>MOUNT EMLA<br>DOUGLAS<br>CORK. | NONE.                    | OWNER(S).   |
| 126a.117                               | <b>Area (Ha):</b> 0.6597<br><b>Description:</b> Land<br><b>Townland:</b> BALLINIMLAGH<br><b>DED:</b> DOUGLAS<br><b>County:</b> CORK | LPR OF ARTHUR SWEETNAM<br>C/O COLLETTE SWEETNAM<br>MOUNT EMLA<br>DOUGLAS<br>CORK. | NONE.                    | OWNER(S).<br><br>CORK COUNTY COUNCIL<br>COUNTY HALL<br>CARRIGROHANE ROAD<br>CORK. |
| 126a.118                               | <b>Area (Ha):</b> 0.0036<br><b>Description:</b> Land<br><b>Townland:</b> BALLINIMLAGH<br><b>DED:</b> DOUGLAS<br><b>County:</b> CORK | LPR OF ARTHUR SWEETNAM<br>C/O COLLETTE SWEETNAM<br>MOUNT EMLA<br>DOUGLAS<br>CORK. | NONE.                    | OWNER(S).   |

| Reference number of land on scheme map | Area, Description and Situation of Land   | Owner or Reputed Owner  | Lessee or Reputed Lessee | Occupier   |
|--|---|---|--------------------------|--|
| 126a.119                               | <b>Area (Ha):</b> 0.0312<br><b>Description:</b> Land<br><b>Townland:</b> BALLINIMLAGH<br><b>DED:</b> DOUGLAS<br><b>County:</b> CORK | LPR OF ARTHUR SWEETNAM<br>C/O COLLETTE SWEETNAM<br>MOUNT EMLA<br>DOUGLAS<br>CORK. | NONE.                    | OWNER(S).  |
| 126a.120                               | <b>Area (Ha):</b> 0.0299<br><b>Description:</b> Land<br><b>Townland:</b> BALLINIMLAGH<br><b>DED:</b> DOUGLAS<br><b>County:</b> CORK | LPR OF ARTHUR SWEETNAM<br>C/O COLLETTE SWEETNAM<br>MOUNT EMLA<br>DOUGLAS<br>CORK. | NONE.                    | OWNER(S).  |
| 126b.102                               | <b>Area (Ha):</b> 0.0243<br><b>Description:</b> Road<br><b>Townland:</b> BALLINIMLAGH<br><b>DED:</b> DOUGLAS<br><b>County:</b> CORK | LPR OF ARTHUR SWEETNAM<br>C/O COLLETTE SWEETNAM<br>MOUNT EMLA<br>DOUGLAS<br>CORK. | NONE.                    | CORK COUNTY COUNCIL<br>COUNTY HALL<br>CARRIGROHANE ROAD<br>CORK. |
| 126b.104                               | <b>Area (Ha):</b> 0.0091<br><b>Description:</b> Road<br><b>Townland:</b> BALLINIMLAGH<br><b>DED:</b> DOUGLAS<br><b>County:</b> CORK | LPR OF ARTHUR SWEETNAM<br>C/O COLLETTE SWEETNAM<br>MOUNT EMLA<br>DOUGLAS<br>CORK. | NONE.                    | CORK COUNTY COUNCIL<br>COUNTY HALL<br>CARRIGROHANE ROAD<br>CORK. |
| 126b.105                               | <b>Area (Ha):</b> 0.0157<br><b>Description:</b> Road<br><b>Townland:</b> BALLINIMLAGH<br><b>DED:</b> DOUGLAS<br><b>County:</b> CORK | LPR OF ARTHUR SWEETNAM<br>C/O COLLETTE SWEETNAM<br>MOUNT EMLA<br>DOUGLAS<br>CORK. | NONE.                    | CORK COUNTY COUNCIL<br>COUNTY HALL<br>CARRIGROHANE ROAD<br>CORK. |

| Reference number of land on scheme map | Area, Description and Situation of Land   | Owner or Reputed Owner  | Lessee or Reputed Lessee | Occupier  |
|--|---|---|--------------------------|-----------|
| 127a.101                               | <b>Area (Ha):</b> 0.1101<br><b>Description:</b> Land<br><b>Townland:</b> BALLINIMLAGH<br><b>DED:</b> DOUGLAS<br><b>County:</b> CORK | JANE VICKERY<br>C/O ROSIE VICKERY<br>THE GABLES<br>STONEVIEW<br>BLARNEY<br>COUNTY CORK.<br><br>ROSIE VICKERY<br>THE GABLES<br>STONEVIEW<br>BLARNEY<br>COUNTY CORK.<br><br>ROSS VICKERY<br>C/O ROSIE VICKERY<br>THE GABLES<br>STONEVIEW<br>BLARNEY<br>COUNTY CORK.<br><br>SAMUEL E. VICKERY<br>THE GABLES<br>STONEVIEW<br>BLARNEY<br>COUNTY CORK.<br><br>SCOTT VICKERY<br>THE GABLES<br>STONEVIEW<br>BLARNEY<br>COUNTY CORK. | NONE.                    | OWNER(S). |
| 127a.102                               | <b>Area (Ha):</b> 0.1421<br><b>Description:</b> Land<br><b>Townland:</b> BALLINIMLAGH<br><b>DED:</b> DOUGLAS<br><b>County:</b> CORK | JANE VICKERY<br>C/O ROSIE VICKERY<br>THE GABLES<br>STONEVIEW<br>BLARNEY<br>COUNTY CORK.<br><br>ROSIE VICKERY<br>THE GABLES<br>STONEVIEW<br>BLARNEY<br>COUNTY CORK.<br><br>ROSS VICKERY<br>C/O ROSIE VICKERY<br>THE GABLES<br>STONEVIEW<br>BLARNEY<br>COUNTY CORK.<br><br>SAMUEL E. VICKERY<br>THE GABLES<br>STONEVIEW<br>BLARNEY<br>COUNTY CORK.<br><br>SCOTT VICKERY<br>THE GABLES<br>STONEVIEW<br>BLARNEY<br>COUNTY CORK. | NONE.                    | OWNER(S). |

| Reference number of land on scheme map | Area, Description and Situation of Land  | Owner or Reputed Owner  | Lessee or Reputed Lessee | Occupier  |
|--|--|---|--------------------------|-----------|
| 127a.103                               | <b>Area (Ha):</b> 1.0601<br><b>Description:</b> Land<br><b>Townland:</b> BALLINREA<br><b>DED:</b> DOUGLAS<br><b>County:</b> CORK | JANE VICKERY<br>C/O ROSIE VICKERY<br>THE GABLES<br>STONEVIEW<br>BLARNEY<br>COUNTY CORK.<br><br>ROSIE VICKERY<br>THE GABLES<br>STONEVIEW<br>BLARNEY<br>COUNTY CORK.<br><br>ROSS VICKERY<br>C/O ROSIE VICKERY<br>THE GABLES<br>STONEVIEW<br>BLARNEY<br>COUNTY CORK.<br><br>SAMUEL E. VICKERY<br>THE GABLES<br>STONEVIEW<br>BLARNEY<br>COUNTY CORK.<br><br>SCOTT VICKERY<br>THE GABLES<br>STONEVIEW<br>BLARNEY<br>COUNTY CORK. | NONE.                    | OWNER(S). |
| 127a.107                               | <b>Area (Ha):</b> 0.1495<br><b>Description:</b> Land<br><b>Townland:</b> BALLINREA<br><b>DED:</b> DOUGLAS<br><b>County:</b> CORK | JANE VICKERY<br>C/O ROSIE VICKERY<br>THE GABLES<br>STONEVIEW<br>BLARNEY<br>COUNTY CORK.<br><br>ROSIE VICKERY<br>THE GABLES<br>STONEVIEW<br>BLARNEY<br>COUNTY CORK.<br><br>ROSS VICKERY<br>C/O ROSIE VICKERY<br>THE GABLES<br>STONEVIEW<br>BLARNEY<br>COUNTY CORK.<br><br>SAMUEL E. VICKERY<br>THE GABLES<br>STONEVIEW<br>BLARNEY<br>COUNTY CORK.<br><br>SCOTT VICKERY<br>THE GABLES<br>STONEVIEW<br>BLARNEY<br>COUNTY CORK. | NONE.                    | OWNER(S). |



| Reference number of land on scheme map | Area, Description and Situation of Land   | Owner or Reputed Owner   | Lessee or Reputed Lessee | Occupier  |
|--|---|--|--------------------------|-----------|
| 127a.109                               | <p><b>Area (Ha):</b> 0.5458</p> <p><b>Description:</b> Land</p> <p><b>Townland:</b> BALLINREA</p> <p><b>DED:</b> DOUGLAS</p> <p><b>County:</b> CORK</p> | <p>JANE VICKERY<br/>C/O ROSIE VICKERY<br/>THE GABLES<br/>STONEVIEW<br/>BLARNEY<br/>COUNTY CORK.</p> <p>ROSIE VICKERY<br/>THE GABLES<br/>STONEVIEW<br/>BLARNEY<br/>COUNTY CORK.</p> <p>ROSS VICKERY<br/>C/O ROSIE VICKERY<br/>THE GABLES<br/>STONEVIEW<br/>BLARNEY<br/>COUNTY CORK.</p> <p>SAMUEL E. VICKERY<br/>THE GABLES<br/>STONEVIEW<br/>BLARNEY<br/>COUNTY CORK.</p> <p>SCOTT VICKERY<br/>THE GABLES<br/>STONEVIEW<br/>BLARNEY<br/>COUNTY CORK.</p> | NONE.                    | OWNER(S). |
| 127a.113                               | <p><b>Area (Ha):</b> 0.0043</p> <p><b>Description:</b> Land</p> <p><b>Townland:</b> BALLINREA</p> <p><b>DED:</b> DOUGLAS</p> <p><b>County:</b> CORK</p> | <p>JANE VICKERY<br/>C/O ROSIE VICKERY<br/>THE GABLES<br/>STONEVIEW<br/>BLARNEY<br/>COUNTY CORK.</p> <p>ROSIE VICKERY<br/>THE GABLES<br/>STONEVIEW<br/>BLARNEY<br/>COUNTY CORK.</p> <p>ROSS VICKERY<br/>C/O ROSIE VICKERY<br/>THE GABLES<br/>STONEVIEW<br/>BLARNEY<br/>COUNTY CORK.</p> <p>SAMUEL E. VICKERY<br/>THE GABLES<br/>STONEVIEW<br/>BLARNEY<br/>COUNTY CORK.</p> <p>SCOTT VICKERY<br/>THE GABLES<br/>STONEVIEW<br/>BLARNEY<br/>COUNTY CORK.</p> | NONE.                    | OWNER(S). |

| Reference number of land on scheme map | Area, Description and Situation of Land   | Owner or Reputed Owner   | Lessee or Reputed Lessee | Occupier  |
|--|---|--|--------------------------|-----------|
| 127a.115                               | <p><b>Area (Ha):</b> 0.3405<br/> <b>Description:</b> Land<br/> <b>Townland:</b> BALLINREA<br/> <b>DED:</b> DOUGLAS<br/> <b>County:</b> CORK</p> | <p>JANE VICKERY<br/> C/O ROSIE VICKERY<br/> THE GABLES<br/> STONEVIEW<br/> BLARNEY<br/> COUNTY CORK.</p> <p>ROSIE VICKERY<br/> THE GABLES<br/> STONEVIEW<br/> BLARNEY<br/> COUNTY CORK.</p> <p>ROSS VICKERY<br/> C/O ROSIE VICKERY<br/> THE GABLES<br/> STONEVIEW<br/> BLARNEY<br/> COUNTY CORK.</p> <p>SAMUEL E. VICKERY<br/> THE GABLES<br/> STONEVIEW<br/> BLARNEY<br/> COUNTY CORK.</p> <p>SCOTT VICKERY<br/> THE GABLES<br/> STONEVIEW<br/> BLARNEY<br/> COUNTY CORK.</p> | NONE.                    | OWNER(S). |
| 127a.116                               | <p><b>Area (Ha):</b> 0.0093<br/> <b>Description:</b> Land<br/> <b>Townland:</b> BALLINREA<br/> <b>DED:</b> DOUGLAS<br/> <b>County:</b> CORK</p> | <p>JANE VICKERY<br/> C/O ROSIE VICKERY<br/> THE GABLES<br/> STONEVIEW<br/> BLARNEY<br/> COUNTY CORK.</p> <p>ROSIE VICKERY<br/> THE GABLES<br/> STONEVIEW<br/> BLARNEY<br/> COUNTY CORK.</p> <p>ROSS VICKERY<br/> C/O ROSIE VICKERY<br/> THE GABLES<br/> STONEVIEW<br/> BLARNEY<br/> COUNTY CORK.</p> <p>SAMUEL E. VICKERY<br/> THE GABLES<br/> STONEVIEW<br/> BLARNEY<br/> COUNTY CORK.</p> <p>SCOTT VICKERY<br/> THE GABLES<br/> STONEVIEW<br/> BLARNEY<br/> COUNTY CORK.</p> | NONE.                    | OWNER(S). |

M28 Cork to Ringaskiddy Project, Motorway Scheme 2017

| Reference number of land on scheme map | Area, Description and Situation of Land   | Owner or Reputed Owner   | Lessee or Reputed Lessee | Occupier  |
|--|---|--|--------------------------|---|
| 127a.121                               | <p><b>Area (Ha):</b> 0.1189<br/> <b>Description:</b> Land<br/> <b>Townland:</b> BALLINREA<br/> <b>DED:</b> DOUGLAS<br/> <b>County:</b> CORK</p> | <p>JANE VICKERY<br/> C/O ROSIE VICKERY<br/> THE GABLES<br/> STONEVIEW<br/> BLARNEY<br/> COUNTY CORK.</p> <p>ROSIE VICKERY<br/> THE GABLES<br/> STONEVIEW<br/> BLARNEY<br/> COUNTY CORK.</p> <p>ROSS VICKERY<br/> C/O ROSIE VICKERY<br/> THE GABLES<br/> STONEVIEW<br/> BLARNEY<br/> COUNTY CORK.</p> <p>SAMUEL E. VICKERY<br/> THE GABLES<br/> STONEVIEW<br/> BLARNEY<br/> COUNTY CORK.</p> <p>SCOTT VICKERY<br/> THE GABLES<br/> STONEVIEW<br/> BLARNEY<br/> COUNTY CORK.</p> | NONE.                    | <p>OWNER(S).<br/><br/> CORK COUNTY COUNCIL<br/> COUNTY HALL<br/> CARRIGROHANE ROAD<br/> CORK.</p> |
| 127a.122                               | <p><b>Area (Ha):</b> 0.637<br/> <b>Description:</b> Land<br/> <b>Townland:</b> BALLINREA<br/> <b>DED:</b> DOUGLAS<br/> <b>County:</b> CORK</p>  | <p>JANE VICKERY<br/> C/O ROSIE VICKERY<br/> THE GABLES<br/> STONEVIEW<br/> BLARNEY<br/> COUNTY CORK.</p> <p>ROSIE VICKERY<br/> THE GABLES<br/> STONEVIEW<br/> BLARNEY<br/> COUNTY CORK.</p> <p>ROSS VICKERY<br/> C/O ROSIE VICKERY<br/> THE GABLES<br/> STONEVIEW<br/> BLARNEY<br/> COUNTY CORK.</p> <p>SAMUEL E. VICKERY<br/> THE GABLES<br/> STONEVIEW<br/> BLARNEY<br/> COUNTY CORK.</p> <p>SCOTT VICKERY<br/> THE GABLES<br/> STONEVIEW<br/> BLARNEY<br/> COUNTY CORK.</p> | NONE.                    | <p>OWNER(S).</p>  |

| Reference number of land on scheme map | Area, Description and Situation of Land   | Owner or Reputed Owner  | Lessee or Reputed Lessee | Occupier   |
|--|---|---|--------------------------|--|
| 127a.123                               | <b>Area (Ha):</b> 0.1456<br><b>Description:</b> Land<br><b>Townland:</b> BALLINREA<br><b>DED:</b> DOUGLAS<br><b>County:</b> CORK    | JANE VICKERY<br>C/O ROSIE VICKERY<br>THE GABLES<br>STONEVIEW<br>BLARNEY<br>COUNTY CORK.<br><br>ROSIE VICKERY<br>THE GABLES<br>STONEVIEW<br>BLARNEY<br>COUNTY CORK.<br><br>ROSS VICKERY<br>C/O ROSIE VICKERY<br>THE GABLES<br>STONEVIEW<br>BLARNEY<br>COUNTY CORK.<br><br>SAMUEL E. VICKERY<br>THE GABLES<br>STONEVIEW<br>BLARNEY<br>COUNTY CORK.<br><br>SCOTT VICKERY<br>THE GABLES<br>STONEVIEW<br>BLARNEY<br>COUNTY CORK. | NONE.                    | OWNER(S).  |
| 127b.101                               | <b>Area (Ha):</b> 0.0127<br><b>Description:</b> Road<br><b>Townland:</b> BALLINIMLAGH<br><b>DED:</b> DOUGLAS<br><b>County:</b> CORK | JANE VICKERY<br>C/O ROSIE VICKERY<br>THE GABLES<br>STONEVIEW<br>BLARNEY<br>COUNTY CORK.<br><br>ROSIE VICKERY<br>THE GABLES<br>STONEVIEW<br>BLARNEY<br>COUNTY CORK.<br><br>ROSS VICKERY<br>C/O ROSIE VICKERY<br>THE GABLES<br>STONEVIEW<br>BLARNEY<br>COUNTY CORK.<br><br>SAMUEL E. VICKERY<br>THE GABLES<br>STONEVIEW<br>BLARNEY<br>COUNTY CORK.<br><br>SCOTT VICKERY<br>THE GABLES<br>STONEVIEW<br>BLARNEY<br>COUNTY CORK. | NONE.                    | CORK COUNTY COUNCIL<br>COUNTY HALL<br>CARRIGROHANE ROAD<br>CORK. |

| Reference number of land on scheme map | Area, Description and Situation of Land  | Owner or Reputed Owner  | Lessee or Reputed Lessee | Occupier  |
|--|--|---|--------------------------|-----------|
| 127c.103                               | <b>Area (Ha):</b> 0.0148<br><b>Description:</b> Private Road<br><b>Townland:</b> BALLINREA<br><b>DED:</b> DOUGLAS<br><b>County:</b> CORK | JANE VICKERY<br>C/O ROSIE VICKERY<br>THE GABLES<br>STONEVIEW<br>BLARNEY<br>COUNTY CORK.<br><br>ROSIE VICKERY<br>THE GABLES<br>STONEVIEW<br>BLARNEY<br>COUNTY CORK.<br><br>ROSS VICKERY<br>C/O ROSIE VICKERY<br>THE GABLES<br>STONEVIEW<br>BLARNEY<br>COUNTY CORK.<br><br>SAMUEL E. VICKERY<br>THE GABLES<br>STONEVIEW<br>BLARNEY<br>COUNTY CORK.<br><br>SCOTT VICKERY<br>THE GABLES<br>STONEVIEW<br>BLARNEY<br>COUNTY CORK. | NONE.                    | OWNER(S). |
| 127c.105                               | <b>Area (Ha):</b> 0.0138<br><b>Description:</b> Private Road<br><b>Townland:</b> BALLINREA<br><b>DED:</b> DOUGLAS<br><b>County:</b> CORK | JANE VICKERY<br>C/O ROSIE VICKERY<br>THE GABLES<br>STONEVIEW<br>BLARNEY<br>COUNTY CORK.<br><br>ROSIE VICKERY<br>THE GABLES<br>STONEVIEW<br>BLARNEY<br>COUNTY CORK.<br><br>ROSS VICKERY<br>C/O ROSIE VICKERY<br>THE GABLES<br>STONEVIEW<br>BLARNEY<br>COUNTY CORK.<br><br>SAMUEL E. VICKERY<br>THE GABLES<br>STONEVIEW<br>BLARNEY<br>COUNTY CORK.<br><br>SCOTT VICKERY<br>THE GABLES<br>STONEVIEW<br>BLARNEY<br>COUNTY CORK. | NONE.                    | OWNER(S). |

| Reference number of land on scheme map | Area, Description and Situation of Land  | Owner or Reputed Owner   | Lessee or Reputed Lessee | Occupier  |
|--|--|--|--------------------------|---|
| 128a.101                               | <b>Area (Ha):</b> 0.0154<br><b>Description:</b> Land<br><b>Townland:</b> BALLINREA<br><b>DED:</b> DOUGLAS<br><b>County:</b> CORK       | BREDA MCCARTHY<br>SUITE COTTAGE<br>BALLINREA<br>CARRIGALINE<br>COUNTY CORK.  | NONE.                    | OWNER(S).<br><br>BRIAN WHITE<br>BALLYFEARD<br>COUNTY CORK.<br><br>STEPHEN WHITE<br>BALLYFEARD<br>COUNTY CORK.   |
| 128a.102                               | <b>Area (Ha):</b> 0.194<br><b>Description:</b> Land<br><b>Townland:</b> BALLINREA<br><b>DED:</b> DOUGLAS<br><b>County:</b> CORK        | BREDA MCCARTHY<br>SUITE COTTAGE<br>BALLINREA<br>CARRIGALINE<br>COUNTY CORK.  | NONE.                    | OWNER(S).<br><br>BRIAN WHITE<br>BALLYFEARD<br>COUNTY CORK.<br><br>STEPHEN WHITE<br>BALLYFEARD<br>COUNTY CORK.   |
| 128a.103                               | <b>Area (Ha):</b> 0.0952<br><b>Description:</b> Land<br><b>Townland:</b> BALLINREA<br><b>DED:</b> DOUGLAS<br><b>County:</b> CORK       | BREDA MCCARTHY<br>SUITE COTTAGE<br>BALLINREA<br>CARRIGALINE<br>COUNTY CORK.  | NONE.                    | OWNER(S).<br><br>CORK COUNTY COUNCIL<br>COUNTY HALL<br>CARRIGROHANE ROAD<br>CORK.<br><br>BRIAN WHITE<br>BALLYFEARD<br>COUNTY CORK.<br><br>STEPHEN WHITE<br>BALLYFEARD<br>COUNTY CORK. |
| 129a.102                               | <b>Area (Ha):</b> 0.0803<br><b>Description:</b> Land<br><b>Townland:</b> BALLINREA<br><b>DED:</b> DOUGLAS<br><b>County:</b> CORK       | ELAINE WALSH<br>WESTRIDGE<br>BALLINREAD<br>CARRIGALINE<br>COUNTY CORK.<br><br>MARIE WALSH<br>WESTRIDGE<br>BALLINREA<br>CARRIGALINE<br>COUNTY CORK.<br><br>SHANE WALSH<br>WESTRIDGE<br>BALLINREA<br>CARRIGALINE<br>COUNTY CORK. | NONE.                    | OWNER(S).<br><br>BRIAN WHITE<br>BALLYFEARD<br>COUNTY CORK.<br><br>STEPHEN WHITE<br>BALLYFEARD<br>COUNTY CORK.   |
| 130a.102                               | <b>Area (Ha):</b> 0.0179<br><b>Description:</b> Land<br><b>Townland:</b> SHANNONPARK<br><b>DED:</b> CARRIGALINE<br><b>County:</b> CORK | JOHN SAUNDERS<br>EDENCREST<br>BOARDEE<br>CARRIGALINE<br>COUNTY CORK.   | NONE.                    | OWNER(S).<br><br>DONAL TWOMEY<br>ROBERT'S COVE<br>MINANE BRIDGE<br>COUNTY CORK.   |

| Reference number of land on scheme map | Area, Description and Situation of Land  | Owner or Reputed Owner   | Lessee or Reputed Lessee | Occupier   |
|--|--|--|--------------------------|--|
| 130a.103                               | <b>Area (Ha):</b> 0.2526<br><b>Description:</b> Land<br><b>Townland:</b> SHANNONPARK<br><b>DED:</b> CARRIGALINE<br><b>County:</b> CORK | JOHN SAUNDERS<br>EDENCREST<br>BOARDEE<br>CARRIGALINE<br>COUNTY CORK.         | NONE.                    | OWNER(S).<br><br>DONAL TWOMEY<br>ROBERT'S COVE<br>MINANE BRIDGE<br>COUNTY CORK.  |
| 130a.104                               | <b>Area (Ha):</b> 0.0268<br><b>Description:</b> Land<br><b>Townland:</b> SHANNONPARK<br><b>DED:</b> CARRIGALINE<br><b>County:</b> CORK | JOHN SAUNDERS<br>EDENCREST<br>BOARDEE<br>CARRIGALINE<br>COUNTY CORK.         | NONE.                    | OWNER(S).<br><br>ELECTRICITY SUPPLY BOARD<br>27 LOWER FITZWILLIAM<br>STREET<br>DUBLIN.<br><br>DONAL TWOMEY<br>ROBERT'S COVE<br>MINANE BRIDGE<br>COUNTY CORK. |
| 130a.105                               | <b>Area (Ha):</b> 0.3204<br><b>Description:</b> Land<br><b>Townland:</b> SHANNONPARK<br><b>DED:</b> CARRIGALINE<br><b>County:</b> CORK | JOHN SAUNDERS<br>EDENCREST<br>BOARDEE<br>CARRIGALINE<br>COUNTY CORK.         | NONE.                    | OWNER(S).<br><br>DONAL TWOMEY<br>ROBERT'S COVE<br>MINANE BRIDGE<br>COUNTY CORK.  |
| 130b.101                               | <b>Area (Ha):</b> 0.0088<br><b>Description:</b> Road<br><b>Townland:</b> SHANNONPARK<br><b>DED:</b> CARRIGALINE<br><b>County:</b> CORK | JOHN SAUNDERS<br>EDENCREST<br>BOARDEE<br>CARRIGALINE<br>COUNTY CORK.         | NONE.                    | CORK COUNTY COUNCIL<br>COUNTY HALL<br>CARRIGROHANE ROAD<br>CORK.   |
| 130b.103                               | <b>Area (Ha):</b> 0.0264<br><b>Description:</b> Road<br><b>Townland:</b> SHANNONPARK<br><b>DED:</b> CARRIGALINE<br><b>County:</b> CORK | JOHN SAUNDERS<br>EDENCREST<br>BOARDEE<br>CARRIGALINE<br>COUNTY CORK.         | NONE.                    | CORK COUNTY COUNCIL<br>COUNTY HALL<br>CARRIGROHANE ROAD<br>CORK.   |
| 130b.104                               | <b>Area (Ha):</b> 0.0461<br><b>Description:</b> Road<br><b>Townland:</b> SHANNONPARK<br><b>DED:</b> CARRIGALINE<br><b>County:</b> CORK | JOHN SAUNDERS<br>EDENCREST<br>BOARDEE<br>CARRIGALINE<br>COUNTY CORK.         | NONE.                    | CORK COUNTY COUNCIL<br>COUNTY HALL<br>CARRIGROHANE ROAD<br>CORK.   |
| 131a.101                               | <b>Area (Ha):</b> 0.2597<br><b>Description:</b> Land<br><b>Townland:</b> SHANNONPARK<br><b>DED:</b> CARRIGALINE<br><b>County:</b> CORK | BROTHERS OF CHARITY<br>SOUTHERN SERVICES<br>LOTA<br>GLANMIRE<br>COUNTY CORK. | NONE.                    | OWNER(S).  |
| 131b.101                               | <b>Area (Ha):</b> 0.019<br><b>Description:</b> Road<br><b>Townland:</b> SHANNONPARK<br><b>DED:</b> CARRIGALINE<br><b>County:</b> CORK  | BROTHERS OF CHARITY<br>SOUTHERN SERVICES<br>LOTA<br>GLANMIRE<br>COUNTY CORK. | NONE.                    | CORK COUNTY COUNCIL<br>COUNTY HALL<br>CARRIGROHANE ROAD<br>CORK.   |

| Reference number of land on scheme map | Area, Description and Situation of Land  | Owner or Reputed Owner   | Lessee or Reputed Lessee | Occupier   |
|--|--|--|--------------------------|--|
| 131b.102                               | <b>Area (Ha):</b> 0.022<br><b>Description:</b> Road<br><b>Townland:</b> SHANNONPARK<br><b>DED:</b> CARRIGALINE<br><b>County:</b> CORK                      | BROTHERS OF CHARITY<br>SOUTHERN SERVICES<br>LOTA<br>GLANMIRE<br>COUNTY CORK. | NONE.                    | CORK COUNTY COUNCIL<br>COUNTY HALL<br>CARRIGROHANE ROAD<br>CORK. |
| 131b.103                               | <b>Area (Ha):</b> 0.0149<br><b>Description:</b> Road<br><b>Townland:</b> SHANNONPARK<br><b>DED:</b> CARRIGALINE<br><b>County:</b> CORK                     | BROTHERS OF CHARITY<br>SOUTHERN SERVICES<br>LOTA<br>GLANMIRE<br>COUNTY CORK. | NONE.                    | CORK COUNTY COUNCIL<br>COUNTY HALL<br>CARRIGROHANE ROAD<br>CORK. |
| 131b.105                               | <b>Area (Ha):</b> 0.0119<br><b>Description:</b> Road<br><b>Townland:</b> SHANNONPARK<br><b>DED:</b> CARRIGALINE<br><b>County:</b> CORK                     | BROTHERS OF CHARITY<br>SOUTHERN SERVICES<br>LOTA<br>GLANMIRE<br>COUNTY CORK. | NONE.                    | CORK COUNTY COUNCIL<br>COUNTY HALL<br>CARRIGROHANE ROAD<br>CORK. |
| 131b.106                               | <b>Area (Ha):</b> 0.0041<br><b>Description:</b> Road<br><b>Townland:</b> SHANNONPARK<br><b>DED:</b> CARRIGALINE<br><b>County:</b> CORK                     | BROTHERS OF CHARITY<br>SOUTHERN SERVICES<br>LOTA<br>GLANMIRE<br>COUNTY CORK. | NONE.                    | CORK COUNTY COUNCIL<br>COUNTY HALL<br>CARRIGROHANE ROAD<br>CORK. |
| 131g.101                               | <b>Area (Ha):</b> 0.2122<br><b>Description:</b> Residential<br>Care Unit<br><b>Townland:</b> SHANNONPARK<br><b>DED:</b> CARRIGALINE<br><b>County:</b> CORK | BROTHERS OF CHARITY<br>SOUTHERN SERVICES<br>LOTA<br>GLANMIRE<br>COUNTY CORK. | NONE.                    | OWNER(S).  |



| Reference number of land on scheme map | Area, Description and Situation of Land   | Owner or Reputed Owner   | Lessee or Reputed Lessee | Occupier  |
|--|---|--|--------------------------|-----------|
| 132a.101                               | <p><b>Area (Ha):</b> 0.0075</p> <p><b>Description:</b> Land</p> <p><b>Townland:</b> SHANNONPARK</p> <p><b>DED:</b> CARRIGALINE</p> <p><b>County:</b> CORK</p> | <p>FRANCIS CRONIN<br/>43 ARDMORE ESTATE<br/>PASSAGE WEST<br/>COUNTY CORK.</p> <p>DENIS HANLON<br/>43 ST JOSEPHS TERRACE<br/>ROCKENHAM<br/>PASSAGE WEST<br/>COUNTY CORK.</p> <p>DERMOT HANLON<br/>21 ARDMORE ESTATE<br/>ROCKENHAM<br/>PASSAGE WEST<br/>COUNTY CORK.</p> <p>SYLVESTER HANLON<br/>4 PEMBROKE COTTAGES<br/>PASSAGE WEST<br/>COUNTY CORK.</p> <p>KATHLEEN HIGGINS<br/>12 THE ACRE<br/>POULADUFF ROAD<br/>CORK.</p> <p>THERESA LEAHY<br/>29 DAN DESMOND VILLAS<br/>PASSAGE WEST<br/>COUNTY CORK.</p> <p>PATRICIA LONG<br/>ROS RUA<br/>12 ARD NA GREINE<br/>SHANBALLY<br/>RINGASKIDDY<br/>COUNTY CORK.</p> <p>LPR OF MARY MADDEN<br/>25 BRANDON CRESCENT<br/>DILLONS CROSS<br/>CORK.</p> <p>ROSE O'BRIEN<br/>GEARNEY'S BOREEN<br/>OFF COMMONS ROAD<br/>CORK.</p> <p>ANN O'CONNOR<br/>CARAGH LEE HOUSE<br/>CHURCH HILL<br/>PASSAGE WEST<br/>COUNTY CORK.</p> | NONE.                    | OWNER(S). |

| Reference number of land on scheme map | Area, Description and Situation of Land   | Owner or Reputed Owner   | Lessee or Reputed Lessee | Occupier  |
|--|---|--|--------------------------|-----------|
| 132a.103                               | <p><b>Area (Ha):</b> 0.0127</p> <p><b>Description:</b> Land</p> <p><b>Townland:</b> SHANNONPARK</p> <p><b>DED:</b> CARRIGALINE</p> <p><b>County:</b> CORK</p> | <p>FRANCIS CRONIN<br/>43 ARDMORE ESTATE<br/>PASSAGE WEST<br/>COUNTY CORK.</p> <p>DENIS HANLON<br/>43 ST JOSEPHS TERRACE<br/>ROCKENHAM<br/>PASSAGE WEST<br/>COUNTY CORK.</p> <p>DERMOT HANLON<br/>21 ARDMORE ESTATE<br/>ROCKENHAM<br/>PASSAGE WEST<br/>COUNTY CORK.</p> <p>SYLVESTER HANLON<br/>4 PEMBROKE COTTAGES<br/>PASSAGE WEST<br/>COUNTY CORK.</p> <p>KATHLEEN HIGGINS<br/>12 THE ACRE<br/>POULADUFF ROAD<br/>CORK.</p> <p>THERESA LEAHY<br/>29 DAN DESMOND VILLAS<br/>PASSAGE WEST<br/>COUNTY CORK.</p> <p>PATRICIA LONG<br/>ROS RUA<br/>12 ARD NA GREINE<br/>SHANBALLY<br/>RINGASKIDDY<br/>COUNTY CORK.</p> <p>LPR OF MARY MADDEN<br/>25 BRANDON CRESCENT<br/>DILLONS CROSS<br/>CORK.</p> <p>ROSE O'BRIEN<br/>GEARNEY'S BOREEN<br/>OFF COMMONS ROAD<br/>CORK.</p> <p>ANN O'CONNOR<br/>CARAGH LEE HOUSE<br/>CHURCH HILL<br/>PASSAGE WEST<br/>COUNTY CORK.</p> | NONE.                    | OWNER(S). |

| Reference number of land on scheme map | Area, Description and Situation of Land   | Owner or Reputed Owner   | Lessee or Reputed Lessee | Occupier  |
|--|---|--|--------------------------|-----------|
| 132a.104                               | <p><b>Area (Ha):</b> 0.6083</p> <p><b>Description:</b> Land</p> <p><b>Townland:</b> SHANNONPARK</p> <p><b>DED:</b> CARRIGALINE</p> <p><b>County:</b> CORK</p> | <p>FRANCIS CRONIN<br/>43 ARDMORE ESTATE<br/>PASSAGE WEST<br/>COUNTY CORK.</p> <p>DENIS HANLON<br/>43 ST JOSEPHS TERRACE<br/>ROCKENHAM<br/>PASSAGE WEST<br/>COUNTY CORK.</p> <p>DERMOT HANLON<br/>21 ARDMORE ESTATE<br/>ROCKENHAM<br/>PASSAGE WEST<br/>COUNTY CORK.</p> <p>SYLVESTER HANLON<br/>4 PEMBROKE COTTAGES<br/>PASSAGE WEST<br/>COUNTY CORK.</p> <p>KATHLEEN HIGGINS<br/>12 THE ACRE<br/>POULADUFF ROAD<br/>CORK.</p> <p>THERESA LEAHY<br/>29 DAN DESMOND VILLAS<br/>PASSAGE WEST<br/>COUNTY CORK.</p> <p>PATRICIA LONG<br/>ROS RUA<br/>12 ARD NA GREINE<br/>SHANBALLY<br/>RINGASKIDDY<br/>COUNTY CORK.</p> <p>LPR OF MARY MADDEN<br/>25 BRANDON CRESCENT<br/>DILLONS CROSS<br/>CORK.</p> <p>ROSE O'BRIEN<br/>GEARNEY'S BOREEN<br/>OFF COMMONS ROAD<br/>CORK.</p> <p>ANN O'CONNOR<br/>CARAGH LEE HOUSE<br/>CHURCH HILL<br/>PASSAGE WEST<br/>COUNTY CORK.</p> | NONE.                    | OWNER(S). |

| Reference number of land on scheme map | Area, Description and Situation of Land   | Owner or Reputed Owner   | Lessee or Reputed Lessee | Occupier  |
|--|---|--|--------------------------|-----------|
| 132a.106                               | <p><b>Area (Ha):</b> 1.5086</p> <p><b>Description:</b> Land</p> <p><b>Townland:</b> SHANNONPARK</p> <p><b>DED:</b> CARRIGALINE</p> <p><b>County:</b> CORK</p> | <p>FRANCIS CRONIN<br/>43 ARDMORE ESTATE<br/>PASSAGE WEST<br/>COUNTY CORK.</p> <p>DENIS HANLON<br/>43 ST JOSEPHS TERRACE<br/>ROCKENHAM<br/>PASSAGE WEST<br/>COUNTY CORK.</p> <p>DERMOT HANLON<br/>21 ARDMORE ESTATE<br/>ROCKENHAM<br/>PASSAGE WEST<br/>COUNTY CORK.</p> <p>SYLVESTER HANLON<br/>4 PEMBROKE COTTAGES<br/>PASSAGE WEST<br/>COUNTY CORK.</p> <p>KATHLEEN HIGGINS<br/>12 THE ACRE<br/>POULADUFF ROAD<br/>CORK.</p> <p>THERESA LEAHY<br/>29 DAN DESMOND VILLAS<br/>PASSAGE WEST<br/>COUNTY CORK.</p> <p>PATRICIA LONG<br/>ROS RUA<br/>12 ARD NA GREINE<br/>SHANBALLY<br/>RINGASKIDDY<br/>COUNTY CORK.</p> <p>LPR OF MARY MADDEN<br/>25 BRANDON CRESCENT<br/>DILLONS CROSS<br/>CORK.</p> <p>ROSE O'BRIEN<br/>GEARNEY'S BOREEN<br/>OFF COMMONS ROAD<br/>CORK.</p> <p>ANN O'CONNOR<br/>CARAGH LEE HOUSE<br/>CHURCH HILL<br/>PASSAGE WEST<br/>COUNTY CORK.</p> | NONE.                    | OWNER(S). |

| Reference number of land on scheme map | Area, Description and Situation of Land   | Owner or Reputed Owner  | Lessee or Reputed Lessee | Occupier  |
|--|---|---|--------------------------|-----------|
| 132a.107                               | <p><b>Area (Ha):</b> 0.0187<br/> <b>Description:</b> Land<br/> <b>Townland:</b> SHANNONPARK<br/> <b>DED:</b> CARRIGALINE<br/> <b>County:</b> CORK</p> | <p>FRANCIS CRONIN<br/> 43 ARDMORE ESTATE<br/> PASSAGE WEST<br/> COUNTY CORK.</p> <p>DENIS HANLON<br/> 43 ST JOSEPHS TERRACE<br/> ROCKENHAM<br/> PASSAGE WEST<br/> COUNTY CORK.</p> <p>DERMOT HANLON<br/> 21 ARDMORE ESTATE<br/> ROCKENHAM<br/> PASSAGE WEST<br/> COUNTY CORK.</p> <p>SYLVESTER HANLON<br/> 4 PEMBROKE COTTAGES<br/> PASSAGE WEST<br/> COUNTY CORK.</p> <p>KATHLEEN HIGGINS<br/> 12 THE ACRE<br/> POULADUFF ROAD<br/> CORK.</p> <p>THERESA LEAHY<br/> 29 DAN DESMOND VILLAS<br/> PASSAGE WEST<br/> COUNTY CORK.</p> <p>PATRICIA LONG<br/> ROS RUA<br/> 12 ARD NA GREINE<br/> SHANBALLY<br/> RINGASKIDDY<br/> COUNTY CORK.</p> <p>LPR OF MARY MADDEN<br/> 25 BRANDON CRESCENT<br/> DILLONS CROSS<br/> CORK.</p> <p>ROSE O'BRIEN<br/> GEARNEY'S BOREEN<br/> OFF COMMONS ROAD<br/> CORK.</p> <p>ANN O'CONNOR<br/> CARAGH LEE HOUSE<br/> CHURCH HILL<br/> PASSAGE WEST<br/> COUNTY CORK.</p> | NONE.                    | OWNER(S). |

| Reference number of land on scheme map | Area, Description and Situation of Land   | Owner or Reputed Owner   | Lessee or Reputed Lessee | Occupier   |
|--|---|--|--------------------------|--|
| 132b.102                               | <p><b>Area (Ha):</b> 0.0089</p> <p><b>Description:</b> Road</p> <p><b>Townland:</b> SHANNONPARK</p> <p><b>DED:</b> CARRIGALINE</p> <p><b>County:</b> CORK</p> | <p>FRANCIS CRONIN<br/>43 ARDMORE ESTATE<br/>PASSAGE WEST<br/>COUNTY CORK.</p> <p>DENIS HANLON<br/>43 ST JOSEPHS TERRACE<br/>ROCKENHAM<br/>PASSAGE WEST<br/>COUNTY CORK.</p> <p>DERMOT HANLON<br/>21 ARDMORE ESTATE<br/>ROCKENHAM<br/>PASSAGE WEST<br/>COUNTY CORK.</p> <p>SYLVESTER HANLON<br/>4 PEMBROKE COTTAGES<br/>PASSAGE WEST<br/>COUNTY CORK.</p> <p>KATHLEEN HIGGINS<br/>12 THE ACRE<br/>POULADUFF ROAD<br/>CORK.</p> <p>THERESA LEAHY<br/>29 DAN DESMOND VILLAS<br/>PASSAGE WEST<br/>COUNTY CORK.</p> <p>PATRICIA LONG<br/>ROS RUA<br/>12 ARD NA GREINE<br/>SHANBALLY<br/>RINGASKIDDY<br/>COUNTY CORK.</p> <p>LPR OF MARY MADDEN<br/>25 BRANDON CRESCENT<br/>DILLONS CROSS<br/>CORK.</p> <p>ROSE O'BRIEN<br/>GEARNEY'S BOREEN<br/>OFF COMMONS ROAD<br/>CORK.</p> <p>ANN O'CONNOR<br/>CARAGH LEE HOUSE<br/>CHURCH HILL<br/>PASSAGE WEST<br/>COUNTY CORK.</p> | NONE.                    | CORK COUNTY COUNCIL<br>COUNTY HALL<br>CARRIGROHANE ROAD<br>CORK. |

| Reference number of land on scheme map | Area, Description and Situation of Land   | Owner or Reputed Owner   | Lessee or Reputed Lessee | Occupier   |
|--|---|--|--------------------------|--|
| 132b.103                               | <p><b>Area (Ha):</b> 0.1678</p> <p><b>Description:</b> Road</p> <p><b>Townland:</b> SHANNONPARK</p> <p><b>DED:</b> CARRIGALINE</p> <p><b>County:</b> CORK</p> | <p>FRANCIS CRONIN<br/>43 ARDMORE ESTATE<br/>PASSAGE WEST<br/>COUNTY CORK.</p> <p>DENIS HANLON<br/>43 ST JOSEPHS TERRACE<br/>ROCKENHAM<br/>PASSAGE WEST<br/>COUNTY CORK.</p> <p>DERMOT HANLON<br/>21 ARDMORE ESTATE<br/>ROCKENHAM<br/>PASSAGE WEST<br/>COUNTY CORK.</p> <p>SYLVESTER HANLON<br/>4 PEMBROKE COTTAGES<br/>PASSAGE WEST<br/>COUNTY CORK.</p> <p>KATHLEEN HIGGINS<br/>12 THE ACRE<br/>POULADUFF ROAD<br/>CORK.</p> <p>THERESA LEAHY<br/>29 DAN DESMOND VILLAS<br/>PASSAGE WEST<br/>COUNTY CORK.</p> <p>PATRICIA LONG<br/>ROS RUA<br/>12 ARD NA GREINE<br/>SHANBALLY<br/>RINGASKIDDY<br/>COUNTY CORK.</p> <p>LPR OF MARY MADDEN<br/>25 BRANDON CRESCENT<br/>DILLONS CROSS<br/>CORK.</p> <p>ROSE O'BRIEN<br/>GEARNEY'S BOREEN<br/>OFF COMMONS ROAD<br/>CORK.</p> <p>ANN O'CONNOR<br/>CARAGH LEE HOUSE<br/>CHURCH HILL<br/>PASSAGE WEST<br/>COUNTY CORK.</p> | NONE.                    | CORK COUNTY COUNCIL<br>COUNTY HALL<br>CARRIGROHANE ROAD<br>CORK. |

| Reference number of land on scheme map | Area, Description and Situation of Land  | Owner or Reputed Owner   | Lessee or Reputed Lessee | Occupier  |
|--|--|--|--------------------------|---|
| 133b.101                               | <b>Area (Ha):</b> 0.0059<br><b>Description:</b> Road<br><b>Townland:</b> SHANNONPARK<br><b>DED:</b> CARRIGALINE<br><b>County:</b> CORK | MARGARET O'GRADY<br>CHESTNUT LODGE B&B<br>SHANNONPARK<br>CARRIGALINE<br>COUNTY CORK.<br><br>THOMAS O'GRADY<br>CHESTNUT LODGE B&B<br>SHANNONPARK<br>CARRIGALINE<br>COUNTY CORK. | NONE.                    | CORK COUNTY COUNCIL<br>COUNTY HALL<br>CARRIGROHANE ROAD<br>CORK.        |
| 134a.101                               | <b>Area (Ha):</b> 0.0209<br><b>Description:</b> Land<br><b>Townland:</b> SHANNONPARK<br><b>DED:</b> CARRIGALINE<br><b>County:</b> CORK | DERMOT HANLON<br>21 ARDMORE ESTATE<br>ROCKENHAM<br>PASSAGE WEST<br>COUNTY CORK.  | NONE.                    | OWNER(S).   |
| 135b.101                               | <b>Area (Ha):</b> 0.0041<br><b>Description:</b> Road<br><b>Townland:</b> SHANNONPARK<br><b>DED:</b> CARRIGALINE<br><b>County:</b> CORK | HONOR CARROLL<br>HILL HOUSE<br>SHANNON PARK<br>CARRIGALINE<br>COUNTY CORK.   | NONE.                    | CORK COUNTY COUNCIL<br>COUNTY HALL<br>CARRIGROHANE ROAD<br>CORK.        |
| 136a.101                               | <b>Area (Ha):</b> 0.038<br><b>Description:</b> Land<br><b>Townland:</b> HILLTOWN<br><b>DED:</b> CARRIGALINE<br><b>County:</b> CORK     | GILLIAN GEORGINA SMITH<br>HILLTOWN<br>CARRIGALINE<br>COUNTY CORK.  | NONE.                    | OWNER(S).   |
| 137b.101                               | <b>Area (Ha):</b> 0.0271<br><b>Description:</b> Road<br><b>Townland:</b> SHANNONPARK<br><b>DED:</b> CARRIGALINE<br><b>County:</b> CORK | ARTHUR TWOMEY<br>9 CARRIGMORE<br>CARRIGALINE<br>COUNTY CORK.<br><br>MARY TWOMEY<br>9 CARRIGMORE<br>CARRIGALINE<br>COUNTY CORK.   | NONE.                    | CORK COUNTY COUNCIL<br>COUNTY HALL<br>CARRIGROHANE ROAD<br>CORK.        |
| 138a.101                               | <b>Area (Ha):</b> 0.052<br><b>Description:</b> Land<br><b>Townland:</b> SHANNONPARK<br><b>DED:</b> CARRIGALINE<br><b>County:</b> CORK  | PATRICK CHARLES<br>COUGHLAN<br>81 SONATA<br>HARTY'S QUAY<br>ROCHESTOWN<br>COUNTY CORK.   | NONE.                    | OWNER(S).<br><br>GORDON BRYAN<br>COMMEEN<br>CARRIGALINE<br>COUNTY CORK. |
| 138b.101                               | <b>Area (Ha):</b> 0.0239<br><b>Description:</b> Road<br><b>Townland:</b> SHANNONPARK<br><b>DED:</b> CARRIGALINE<br><b>County:</b> CORK | PATRICK CHARLES<br>COUGHLAN<br>81 SONATA<br>HARTY'S QUAY<br>ROCHESTOWN<br>COUNTY CORK.   | NONE.                    | CORK COUNTY COUNCIL<br>COUNTY HALL<br>CARRIGROHANE ROAD<br>CORK.        |
| 139a.101                               | <b>Area (Ha):</b> 0.0404<br><b>Description:</b> Land<br><b>Townland:</b> SHANNONPARK<br><b>DED:</b> CARRIGALINE<br><b>County:</b> CORK | ASTRA CONSTRUCTION<br>SERVICES LIMITED<br>FOREST HILL<br>KILNAGLEARY<br>CARRIGALINE<br>COUNTY CORK.  | NONE.                    | OWNER(S).   |



| Reference number of land on scheme map | Area, Description and Situation of Land   | Owner or Reputed Owner  | Lessee or Reputed Lessee | Occupier   |
|--|---|---|--------------------------|--|
| 139a.102                               | <b>Area (Ha):</b> 0.0448<br><b>Description:</b> Land<br><b>Townland:</b> SHANNONPARK<br><b>DED:</b> CARRIGALINE<br><b>County:</b> CORK                | ASTRA CONSTRUCTION SERVICES LIMITED<br>FOREST HILL<br>KILNAGLEARY<br>CARRIGALINE<br>COUNTY CORK.                                  | NONE.                    | OWNER(S).  |
| 139a.103                               | <b>Area (Ha):</b> 0.0696<br><b>Description:</b> Land<br><b>Townland:</b> SHANNONPARK<br><b>DED:</b> CARRIGALINE<br><b>County:</b> CORK                | ASTRA CONSTRUCTION SERVICES LIMITED<br>FOREST HILL<br>KILNAGLEARY<br>CARRIGALINE<br>COUNTY CORK.                                  | NONE.                    | OWNER(S).  |
| 139a.105                               | <b>Area (Ha):</b> 0.1992<br><b>Description:</b> Land<br><b>Townland:</b> SHANNONPARK<br><b>DED:</b> CARRIGALINE<br><b>County:</b> CORK                | ASTRA CONSTRUCTION SERVICES LIMITED<br>FOREST HILL<br>KILNAGLEARY<br>CARRIGALINE<br>COUNTY CORK.                                  | NONE.                    | OWNER(S).  |
| 139a.106                               | <b>Area (Ha):</b> 0.0086<br><b>Description:</b> Land<br><b>Townland:</b> SHANNONPARK<br><b>DED:</b> CARRIGALINE<br><b>County:</b> CORK                | ASTRA CONSTRUCTION SERVICES LIMITED<br>FOREST HILL<br>KILNAGLEARY<br>CARRIGALINE<br>COUNTY CORK.                                  | NONE.                    | OWNER(S).  |
| 139a.108                               | <b>Area (Ha):</b> 0.0978<br><b>Description:</b> Land<br><b>Townland:</b> SHANNONPARK<br><b>DED:</b> CARRIGALINE<br><b>County:</b> CORK                | ASTRA CONSTRUCTION SERVICES LIMITED<br>FOREST HILL<br>KILNAGLEARY<br>CARRIGALINE<br>COUNTY CORK.                                  | NONE.                    | OWNER(S).  |
| 139a.109                               | <b>Area (Ha):</b> 0.1196<br><b>Description:</b> Land<br><b>Townland:</b> SHANNONPARK<br><b>DED:</b> CARRIGALINE<br><b>County:</b> CORK                | ASTRA CONSTRUCTION SERVICES LIMITED<br>FOREST HILL<br>KILNAGLEARY<br>CARRIGALINE<br>COUNTY CORK.                                  | NONE.                    | OWNER(S).  |
| 140d.101                               | <b>Area (Ha):</b> 0.0768<br><b>Description:</b> House and Curtilage<br><b>Townland:</b> SHANNONPARK<br><b>DED:</b> CARRIGALINE<br><b>County:</b> CORK | KATRINE KELLY<br>SHANNON PARK<br>CARRIGALINE<br>COUNTY CORK.<br><br>DEIRDRE SHOREY<br>SHANNON PARK<br>CARRIGALINE<br>COUNTY CORK. | NONE.                    | OWNER(S).<br><br>PETER SHOREY<br>SHANNON PARK<br>CARRIGALINE<br>COUNTY CORK. |
| 141e.101                               | <b>Area (Ha):</b> 0.0006<br><b>Description:</b> Curtilage<br><b>Townland:</b> SHANNONPARK<br><b>DED:</b> CARRIGALINE<br><b>County:</b> CORK           | MARGARET MARY O'NEILL<br>SHANNON PARK<br>CARRIGALINE<br>COUNTY CORK.  | NONE.                    | OWNER(S).  |
| 141e.102                               | <b>Area (Ha):</b> 0.001<br><b>Description:</b> Curtilage<br><b>Townland:</b> SHANNONPARK<br><b>DED:</b> CARRIGALINE<br><b>County:</b> CORK            | MARGARET MARY O'NEILL<br>SHANNON PARK<br>CARRIGALINE<br>COUNTY CORK.  | NONE.                    | OWNER(S).  |

| Reference number of land on scheme map | Area, Description and Situation of Land  | Owner or Reputed Owner  | Lessee or Reputed Lessee | Occupier   |
|--|--|---|--------------------------|--|
| 142e.101                               | <b>Area (Ha):</b> 0.0025<br><b>Description:</b> <i>Curtilage</i><br><b>Townland:</b> SHANNONPARK<br><b>DED:</b> CARRIGALINE<br><b>County:</b> CORK | ANTHONY KELLY<br>SHANNON PARK<br>CARRIGALINE<br>COUNTY CORK.  | NONE.                    | OWNER(S).<br><br>KATRINE KELLY<br>SHANNON PARK<br>CARRIGALINE<br>COUNTY CORK.<br><br>GILLIAN O'SULLIVAN<br>SHANNON PARK<br>CARRIGALINE<br>COUNTY CORK.<br><br>DEIRDRE SHOREY<br>SHANNON PARK<br>CARRIGALINE<br>COUNTY CORK.<br><br>PETER SHOREY<br>SHANNON PARK<br>CARRIGALINE<br>COUNTY CORK. |
| 142e.102                               | <b>Area (Ha):</b> 0.0013<br><b>Description:</b> <i>Curtilage</i><br><b>Townland:</b> SHANNONPARK<br><b>DED:</b> CARRIGALINE<br><b>County:</b> CORK | ANTHONY KELLY<br>SHANNON PARK<br>CARRIGALINE<br>COUNTY CORK.  | NONE.                    | OWNER(S).<br><br>GILLIAN O'SULLIVAN<br>SHANNON PARK<br>CARRIGALINE<br>COUNTY CORK.   |
| 143e.101                               | <b>Area (Ha):</b> 0.0121<br><b>Description:</b> <i>Curtilage</i><br><b>Townland:</b> SHANNONPARK<br><b>DED:</b> CARRIGALINE<br><b>County:</b> CORK | MARY O'MAHONY<br>SHANNON PARK<br>CARRIGALINE<br>COUNTY CORK.  | NONE.                    | OWNER(S).  |
| 144a.101                               | <b>Area (Ha):</b> 0.0274<br><b>Description:</b> <i>Land</i><br><b>Townland:</b> SHANNONPARK<br><b>DED:</b> CARRIGALINE<br><b>County:</b> CORK      | MARY COGAN<br>SHANNONPARK<br>CARRIGALINE<br>COUNTY CORK.  | NONE.                    | OWNER(S).  |
| 145a.102                               | <b>Area (Ha):</b> 0.0007<br><b>Description:</b> <i>Land</i><br><b>Townland:</b> SHANNONPARK<br><b>DED:</b> CARRIGALINE<br><b>County:</b> CORK      | MARY COGAN<br>SHANNONPARK<br>CARRIGALINE<br>COUNTY CORK.<br><br>MARY O'BRIEN<br>SHANNON PARK<br>CARRIGALINE<br>COUNTY CORK. | NONE.                    | OWNER(S).  |
| 145a.103                               | <b>Area (Ha):</b> 0.1173<br><b>Description:</b> <i>Land</i><br><b>Townland:</b> SHANNONPARK<br><b>DED:</b> CARRIGALINE<br><b>County:</b> CORK      | MARY COGAN<br>SHANNONPARK<br>CARRIGALINE<br>COUNTY CORK.<br><br>MARY O'BRIEN<br>SHANNON PARK<br>CARRIGALINE<br>COUNTY CORK. | NONE.                    | OWNER(S).  |

| Reference number of land on scheme map | Area, Description and Situation of Land   | Owner or Reputed Owner   | Lessee or Reputed Lessee | Occupier   |
|--|---|--|--------------------------|--|
| 146a.101                               | <b>Area (Ha):</b> 0.1176<br><b>Description:</b> Land<br><b>Townland:</b> CARRIGALINE MIDDLE<br><b>DED:</b> CARRIGALINE<br><b>County:</b> CORK | LPR OF BARTHOLOMEW COONEY<br>C/O COLM BURKE AND CO SOLICITORS<br>WASHINGTON HOUSE<br>33 WASHINGTON STREET<br>CORK.<br><br>LPR OF BARTHOLOMEW COONEY<br>C/O JOYCE AND CO SOLICITORS<br>9 WASHINGTON STREET<br>WEST<br>CORK. | NONE.                    | OWNER(S).<br><br>JOHN COONEY<br>19 GLENWOOD<br>CARRIGALINE<br>COUNTY CORK. |
| 146a.103                               | <b>Area (Ha):</b> 0.0087<br><b>Description:</b> Land<br><b>Townland:</b> CARRIGALINE MIDDLE<br><b>DED:</b> CARRIGALINE<br><b>County:</b> CORK | LPR OF BARTHOLOMEW COONEY<br>C/O COLM BURKE AND CO SOLICITORS<br>WASHINGTON HOUSE<br>33 WASHINGTON STREET<br>CORK.<br><br>LPR OF BARTHOLOMEW COONEY<br>C/O JOYCE AND CO SOLICITORS<br>9 WASHINGTON STREET<br>WEST<br>CORK. | NONE.                    | OWNER(S).<br><br>JOHN COONEY<br>19 GLENWOOD<br>CARRIGALINE<br>COUNTY CORK. |
| 146b.101                               | <b>Area (Ha):</b> 0.0066<br><b>Description:</b> Road<br><b>Townland:</b> CARRIGALINE MIDDLE<br><b>DED:</b> CARRIGALINE<br><b>County:</b> CORK | LPR OF BARTHOLOMEW COONEY<br>C/O COLM BURKE AND CO SOLICITORS<br>WASHINGTON HOUSE<br>33 WASHINGTON STREET<br>CORK.<br><br>LPR OF BARTHOLOMEW COONEY<br>C/O JOYCE AND CO SOLICITORS<br>9 WASHINGTON STREET<br>WEST<br>CORK. | NONE.                    | CORK COUNTY COUNCIL<br>COUNTY HALL<br>CARRIGROHANE ROAD<br>CORK.           |
| 147a.104                               | <b>Area (Ha):</b> 0.0392<br><b>Description:</b> Land<br><b>Townland:</b> CARRIGALINE MIDDLE<br><b>DED:</b> CARRIGALINE<br><b>County:</b> CORK | JOHN COONEY<br>19 GLENWOOD<br>CARRIGALINE<br>COUNTY CORK.  | NONE.                    | OWNER(S).  |
| 147a.105                               | <b>Area (Ha):</b> 0.0086<br><b>Description:</b> Land<br><b>Townland:</b> CARRIGALINE MIDDLE<br><b>DED:</b> CARRIGALINE<br><b>County:</b> CORK | JOHN COONEY<br>19 GLENWOOD<br>CARRIGALINE<br>COUNTY CORK.  | NONE.                    | OWNER(S).  |

| Reference number of land on scheme map | Area, Description and Situation of Land   | Owner or Reputed Owner   | Lessee or Reputed Lessee | Occupier   |
|--|---|--|--------------------------|--|
| 147b.101                               | <b>Area (Ha):</b> 0.0263<br><b>Description:</b> Road<br><b>Townland:</b> CARRIGALINE MIDDLE<br><b>DED:</b> CARRIGALINE<br><b>County:</b> CORK | JOHN COONEY<br>19 GLENWOOD<br>CARRIGALINE<br>COUNTY CORK.                    | NONE.                    | CORK COUNTY COUNCIL<br>COUNTY HALL<br>CARRIGROHANE ROAD<br>CORK. |
| 147b.103                               | <b>Area (Ha):</b> 0.0128<br><b>Description:</b> Road<br><b>Townland:</b> CARRIGALINE MIDDLE<br><b>DED:</b> CARRIGALINE<br><b>County:</b> CORK | JOHN COONEY<br>19 GLENWOOD<br>CARRIGALINE<br>COUNTY CORK.                    | NONE.                    | CORK COUNTY COUNCIL<br>COUNTY HALL<br>CARRIGROHANE ROAD<br>CORK. |
| 148a.101                               | <b>Area (Ha):</b> 0.0412<br><b>Description:</b> Land<br><b>Townland:</b> BALLYHEMIKEN<br><b>DED:</b> MONKSTOWN RURAL<br><b>County:</b> CORK   | PATRICK COONEY<br>BALLYVORANE<br>MINANE BRIDGE<br>COUNTY CORK.               | NONE.                    | OWNER(S).  |
| 148a.102                               | <b>Area (Ha):</b> 0.0202<br><b>Description:</b> Land<br><b>Townland:</b> BALLYHEMIKEN<br><b>DED:</b> MONKSTOWN RURAL<br><b>County:</b> CORK   | PATRICK COONEY<br>BALLYVORANE<br>MINANE BRIDGE<br>COUNTY CORK.               | NONE.                    | OWNER(S).  |
| 148b.101                               | <b>Area (Ha):</b> 0.0188<br><b>Description:</b> Road<br><b>Townland:</b> BALLYHEMIKEN<br><b>DED:</b> MONKSTOWN RURAL<br><b>County:</b> CORK   | PATRICK COONEY<br>BALLYVORANE<br>MINANE BRIDGE<br>COUNTY CORK.               | NONE.                    | CORK COUNTY COUNCIL<br>COUNTY HALL<br>CARRIGROHANE ROAD<br>CORK. |
| 148b.103                               | <b>Area (Ha):</b> 0.0157<br><b>Description:</b> Road<br><b>Townland:</b> BALLYHEMIKEN<br><b>DED:</b> MONKSTOWN RURAL<br><b>County:</b> CORK   | PATRICK COONEY<br>BALLYVORANE<br>MINANE BRIDGE<br>COUNTY CORK.               | NONE.                    | CORK COUNTY COUNCIL<br>COUNTY HALL<br>CARRIGROHANE ROAD<br>CORK. |
| 149a.102                               | <b>Area (Ha):</b> 0.3041<br><b>Description:</b> Land<br><b>Townland:</b> BALLYHEMIKEN<br><b>DED:</b> MONKSTOWN RURAL<br><b>County:</b> CORK   | KEVIN COONEY<br>SUNVIEW FARM<br>BALLINGARRY<br>MINANE BRIDGE<br>COUNTY CORK. | NONE.                    | OWNER(S).  |
| 149a.104                               | <b>Area (Ha):</b> 0.6378<br><b>Description:</b> Land<br><b>Townland:</b> BALLYHEMIKEN<br><b>DED:</b> MONKSTOWN RURAL<br><b>County:</b> CORK   | KEVIN COONEY<br>SUNVIEW FARM<br>BALLINGARRY<br>MINANE BRIDGE<br>COUNTY CORK. | NONE.                    | OWNER(S).  |

| Reference number of land on scheme map | Area, Description and Situation of Land  | Owner or Reputed Owner  | Lessee or Reputed Lessee | Occupier  |
|--|--|---|--------------------------|-----------|
| 150a.101                               | <b>Area (Ha):</b> 0.0822<br><b>Description:</b> Land<br><b>Townland:</b> BALLYHEMIKEN<br><b>DED:</b> MONKSTOWN<br>RURAL<br><b>County:</b> CORK | CRH ESTATES LIMITED<br>BELGARD CASTLE<br>BELGARD ROAD<br>CLONDALKIN<br>COUNTY DUBLIN. | NONE.                    | OWNER(S). |
| 150a.102                               | <b>Area (Ha):</b> 0.0133<br><b>Description:</b> Land<br><b>Townland:</b> BALLYHEMIKEN<br><b>DED:</b> MONKSTOWN<br>RURAL<br><b>County:</b> CORK | CRH ESTATES LIMITED<br>BELGARD CASTLE<br>BELGARD ROAD<br>CLONDALKIN<br>COUNTY DUBLIN. | NONE.                    | OWNER(S). |
| 150a.103                               | <b>Area (Ha):</b> 0.0092<br><b>Description:</b> Land<br><b>Townland:</b> BALLYHEMIKEN<br><b>DED:</b> MONKSTOWN<br>RURAL<br><b>County:</b> CORK | CRH ESTATES LIMITED<br>BELGARD CASTLE<br>BELGARD ROAD<br>CLONDALKIN<br>COUNTY DUBLIN. | NONE.                    | OWNER(S). |
| 150a.104                               | <b>Area (Ha):</b> 0.8822<br><b>Description:</b> Land<br><b>Townland:</b> BALLYHEMIKEN<br><b>DED:</b> MONKSTOWN<br>RURAL<br><b>County:</b> CORK | CRH ESTATES LIMITED<br>BELGARD CASTLE<br>BELGARD ROAD<br>CLONDALKIN<br>COUNTY DUBLIN. | NONE.                    | OWNER(S). |
| 150a.105                               | <b>Area (Ha):</b> 0.1894<br><b>Description:</b> Land<br><b>Townland:</b> BALLYHEMIKEN<br><b>DED:</b> MONKSTOWN<br>RURAL<br><b>County:</b> CORK | CRH ESTATES LIMITED<br>BELGARD CASTLE<br>BELGARD ROAD<br>CLONDALKIN<br>COUNTY DUBLIN. | NONE.                    | OWNER(S). |
| 150a.107                               | <b>Area (Ha):</b> 0.5081<br><b>Description:</b> Land<br><b>Townland:</b> BALLYHEMIKEN<br><b>DED:</b> MONKSTOWN<br>RURAL<br><b>County:</b> CORK | CRH ESTATES LIMITED<br>BELGARD CASTLE<br>BELGARD ROAD<br>CLONDALKIN<br>COUNTY DUBLIN. | NONE.                    | OWNER(S). |
| 150a.110                               | <b>Area (Ha):</b> 0.3179<br><b>Description:</b> Land<br><b>Townland:</b> RAFFEEN<br><b>DED:</b> MONKSTOWN<br>RURAL<br><b>County:</b> CORK      | CRH ESTATES LIMITED<br>BELGARD CASTLE<br>BELGARD ROAD<br>CLONDALKIN<br>COUNTY DUBLIN. | NONE.                    | OWNER(S). |
| 150a.112                               | <b>Area (Ha):</b> 1.7622<br><b>Description:</b> Land<br><b>Townland:</b> RAFFEEN<br><b>DED:</b> MONKSTOWN<br>RURAL<br><b>County:</b> CORK      | CRH ESTATES LIMITED<br>BELGARD CASTLE<br>BELGARD ROAD<br>CLONDALKIN<br>COUNTY DUBLIN. | NONE.                    | OWNER(S). |

| Reference number of land on scheme map | Area, Description and Situation of Land   | Owner or Reputed Owner  | Lessee or Reputed Lessee | Occupier   |
|--|---|---|--------------------------|--|
| 150a.113                               | <b>Area (Ha):</b> 0.1187<br><b>Description:</b> Land<br><b>Townland:</b> RAFFEEN<br><b>DED:</b> MONKSTOWN<br>RURAL<br><b>County:</b> CORK | CRH ESTATES LIMITED<br>BELGARD CASTLE<br>BELGARD ROAD<br>CLONDALKIN<br>COUNTY DUBLIN.                     | NONE.                    | OWNER(S).  |
| 150a.114                               | <b>Area (Ha):</b> 0.2906<br><b>Description:</b> Land<br><b>Townland:</b> RAFFEEN<br><b>DED:</b> MONKSTOWN<br>RURAL<br><b>County:</b> CORK | CRH ESTATES LIMITED<br>BELGARD CASTLE<br>BELGARD ROAD<br>CLONDALKIN<br>COUNTY DUBLIN.                     | NONE.                    | OWNER(S).  |
| 150a.116                               | <b>Area (Ha):</b> 0.3098<br><b>Description:</b> Land<br><b>Townland:</b> RAFFEEN<br><b>DED:</b> MONKSTOWN<br>RURAL<br><b>County:</b> CORK | CRH ESTATES LIMITED<br>BELGARD CASTLE<br>BELGARD ROAD<br>CLONDALKIN<br>COUNTY DUBLIN.                     | NONE.                    | OWNER(S).  |
| 150b.101                               | <b>Area (Ha):</b> 0.0126<br><b>Description:</b> Road<br><b>Townland:</b> RAFFEEN<br><b>DED:</b> MONKSTOWN<br>RURAL<br><b>County:</b> CORK | CRH ESTATES LIMITED<br>BELGARD CASTLE<br>BELGARD ROAD<br>CLONDALKIN<br>COUNTY DUBLIN.                     | NONE.                    | CORK COUNTY COUNCIL<br>COUNTY HALL<br>CARRIGROHANE ROAD<br>CORK. |
| 150b.103                               | <b>Area (Ha):</b> 0.0004<br><b>Description:</b> Road<br><b>Townland:</b> RAFFEEN<br><b>DED:</b> MONKSTOWN<br>RURAL<br><b>County:</b> CORK | CRH ESTATES LIMITED<br>BELGARD CASTLE<br>BELGARD ROAD<br>CLONDALKIN<br>COUNTY DUBLIN.                     | NONE.                    | CORK COUNTY COUNCIL<br>COUNTY HALL<br>CARRIGROHANE ROAD<br>CORK. |
| 151a.101                               | <b>Area (Ha):</b> 0.0235<br><b>Description:</b> Land<br><b>Townland:</b> RAFFEEN<br><b>DED:</b> MONKSTOWN<br>RURAL<br><b>County:</b> CORK | INDUSTRIAL DEVELOPMENT<br>AUTHORITY<br>WILTON PARK HOUSE<br>WILTON PLACE<br>GRAND CANAL DOCK<br>DUBLIN 2. | NONE.                    | OWNER(S).  |
| 151a.103                               | <b>Area (Ha):</b> 0.7268<br><b>Description:</b> Land<br><b>Townland:</b> RAFFEEN<br><b>DED:</b> MONKSTOWN<br>RURAL<br><b>County:</b> CORK | INDUSTRIAL DEVELOPMENT<br>AUTHORITY<br>WILTON PARK HOUSE<br>WILTON PLACE<br>GRAND CANAL DOCK<br>DUBLIN 2. | NONE.                    | OWNER(S).  |
| 151a.105                               | <b>Area (Ha):</b> 0.0954<br><b>Description:</b> Land<br><b>Townland:</b> BARNAHELY<br><b>DED:</b> CARRIGALINE<br><b>County:</b> CORK      | INDUSTRIAL DEVELOPMENT<br>AUTHORITY<br>WILTON PARK HOUSE<br>WILTON PLACE<br>GRAND CANAL DOCK<br>DUBLIN 2. | NONE.                    | OWNER(S).  |

| Reference number of land on scheme map | Area, Description and Situation of Land  | Owner or Reputed Owner   | Lessee or Reputed Lessee | Occupier  |
|--|--|--|--------------------------|-----------|
| 151a.106                               | <b>Area (Ha):</b> 0.0204<br><b>Description:</b> Land<br><b>Townland:</b> BARNAHELY<br><b>DED:</b> CARRIGALINE<br><b>County:</b> CORK | INDUSTRIAL DEVELOPMENT AUTHORITY<br>WILTON PARK HOUSE<br>WILTON PLACE<br>GRAND CANAL DOCK<br>DUBLIN 2. | NONE.                    | OWNER(S). |
| 151a.108                               | <b>Area (Ha):</b> 0.0066<br><b>Description:</b> Land<br><b>Townland:</b> BARNAHELY<br><b>DED:</b> CARRIGALINE<br><b>County:</b> CORK | INDUSTRIAL DEVELOPMENT AUTHORITY<br>WILTON PARK HOUSE<br>WILTON PLACE<br>GRAND CANAL DOCK<br>DUBLIN 2. | NONE.                    | OWNER(S). |
| 151a.109                               | <b>Area (Ha):</b> 0.0059<br><b>Description:</b> Land<br><b>Townland:</b> BARNAHELY<br><b>DED:</b> CARRIGALINE<br><b>County:</b> CORK | INDUSTRIAL DEVELOPMENT AUTHORITY<br>WILTON PARK HOUSE<br>WILTON PLACE<br>GRAND CANAL DOCK<br>DUBLIN 2. | NONE.                    | OWNER(S). |
| 151a.110                               | <b>Area (Ha):</b> 0.0276<br><b>Description:</b> Land<br><b>Townland:</b> BARNAHELY<br><b>DED:</b> CARRIGALINE<br><b>County:</b> CORK | INDUSTRIAL DEVELOPMENT AUTHORITY<br>WILTON PARK HOUSE<br>WILTON PLACE<br>GRAND CANAL DOCK<br>DUBLIN 2. | NONE.                    | OWNER(S). |
| 151a.111                               | <b>Area (Ha):</b> 0.1498<br><b>Description:</b> Land<br><b>Townland:</b> BARNAHELY<br><b>DED:</b> CARRIGALINE<br><b>County:</b> CORK | INDUSTRIAL DEVELOPMENT AUTHORITY<br>WILTON PARK HOUSE<br>WILTON PLACE<br>GRAND CANAL DOCK<br>DUBLIN 2. | NONE.                    | OWNER(S). |
| 151a.112                               | <b>Area (Ha):</b> 0.0175<br><b>Description:</b> Land<br><b>Townland:</b> BARNAHELY<br><b>DED:</b> CARRIGALINE<br><b>County:</b> CORK | INDUSTRIAL DEVELOPMENT AUTHORITY<br>WILTON PARK HOUSE<br>WILTON PLACE<br>GRAND CANAL DOCK<br>DUBLIN 2. | NONE.                    | OWNER(S). |
| 151a.114                               | <b>Area (Ha):</b> 0.4923<br><b>Description:</b> Land<br><b>Townland:</b> BARNAHELY<br><b>DED:</b> CARRIGALINE<br><b>County:</b> CORK | INDUSTRIAL DEVELOPMENT AUTHORITY<br>WILTON PARK HOUSE<br>WILTON PLACE<br>GRAND CANAL DOCK<br>DUBLIN 2. | NONE.                    | OWNER(S). |
| 151a.116                               | <b>Area (Ha):</b> 0.2226<br><b>Description:</b> Land<br><b>Townland:</b> BARNAHELY<br><b>DED:</b> CARRIGALINE<br><b>County:</b> CORK | INDUSTRIAL DEVELOPMENT AUTHORITY<br>WILTON PARK HOUSE<br>WILTON PLACE<br>GRAND CANAL DOCK<br>DUBLIN 2. | NONE.                    | OWNER(S). |
| 151a.117                               | <b>Area (Ha):</b> 0.0032<br><b>Description:</b> Land<br><b>Townland:</b> BARNAHELY<br><b>DED:</b> CARRIGALINE<br><b>County:</b> CORK | INDUSTRIAL DEVELOPMENT AUTHORITY<br>WILTON PARK HOUSE<br>WILTON PLACE<br>GRAND CANAL DOCK<br>DUBLIN 2. | NONE.                    | OWNER(S). |

| Reference number of land on scheme map | Area, Description and Situation of Land  | Owner or Reputed Owner   | Lessee or Reputed Lessee  | Occupier   |
|--|--|--|---|------------|
| 151a.118                               | <b>Area (Ha):</b> 0.221<br><b>Description:</b> Land<br><b>Townland:</b> SHANBALLY<br><b>DED:</b> CARRIGALINE<br><b>County:</b> CORK  | INDUSTRIAL DEVELOPMENT AUTHORITY<br>WILTON PARK HOUSE<br>WILTON PLACE<br>GRAND CANAL DOCK<br>DUBLIN 2. | NONE.   | OWNER(S).  |
| 151a.120                               | <b>Area (Ha):</b> 0.0017<br><b>Description:</b> Land<br><b>Townland:</b> BARNAHELY<br><b>DED:</b> CARRIGALINE<br><b>County:</b> CORK | INDUSTRIAL DEVELOPMENT AUTHORITY<br>WILTON PARK HOUSE<br>WILTON PLACE<br>GRAND CANAL DOCK<br>DUBLIN 2. | NONE.   | OWNER(S).  |
| 151a.122                               | <b>Area (Ha):</b> 0.1117<br><b>Description:</b> Land<br><b>Townland:</b> SHANBALLY<br><b>DED:</b> CARRIGALINE<br><b>County:</b> CORK | INDUSTRIAL DEVELOPMENT AUTHORITY<br>WILTON PARK HOUSE<br>WILTON PLACE<br>GRAND CANAL DOCK<br>DUBLIN 2. | NONE.   | OWNER(S).  |
| 151a.123                               | <b>Area (Ha):</b> 0.5983<br><b>Description:</b> Land<br><b>Townland:</b> BARNAHELY<br><b>DED:</b> CARRIGALINE<br><b>County:</b> CORK | INDUSTRIAL DEVELOPMENT AUTHORITY<br>WILTON PARK HOUSE<br>WILTON PLACE<br>GRAND CANAL DOCK<br>DUBLIN 2. | NONE.   | OWNER(S).  |
| 151a.124                               | <b>Area (Ha):</b> 0.2707<br><b>Description:</b> Land<br><b>Townland:</b> BARNAHELY<br><b>DED:</b> CARRIGALINE<br><b>County:</b> CORK | INDUSTRIAL DEVELOPMENT AUTHORITY<br>WILTON PARK HOUSE<br>WILTON PLACE<br>GRAND CANAL DOCK<br>DUBLIN 2. | NONE.   | OWNER(S).  |
| 151a.125                               | <b>Area (Ha):</b> 0.2762<br><b>Description:</b> Land<br><b>Townland:</b> BARNAHELY<br><b>DED:</b> CARRIGALINE<br><b>County:</b> CORK | INDUSTRIAL DEVELOPMENT AUTHORITY<br>WILTON PARK HOUSE<br>WILTON PLACE<br>GRAND CANAL DOCK<br>DUBLIN 2. | NONE.   | OWNER(S).  |
| 151a.126                               | <b>Area (Ha):</b> 0.1144<br><b>Description:</b> Land<br><b>Townland:</b> BARNAHELY<br><b>DED:</b> CARRIGALINE<br><b>County:</b> CORK | INDUSTRIAL DEVELOPMENT AUTHORITY<br>WILTON PARK HOUSE<br>WILTON PLACE<br>GRAND CANAL DOCK<br>DUBLIN 2. | NONE.   | OWNER(S).  |
| 151a.128                               | <b>Area (Ha):</b> 0.0572<br><b>Description:</b> Land<br><b>Townland:</b> BARNAHELY<br><b>DED:</b> CARRIGALINE<br><b>County:</b> CORK | INDUSTRIAL DEVELOPMENT AUTHORITY<br>WILTON PARK HOUSE<br>WILTON PLACE<br>GRAND CANAL DOCK<br>DUBLIN 2. | JANSSEN BIOLOGICS (IRELAND) LIMITED<br>BARNAHELY<br>RINGASKIDDY<br>COUNTY CORK. | LESSEE(S). |
| 151a.129                               | <b>Area (Ha):</b> 0.0707<br><b>Description:</b> Land<br><b>Townland:</b> BARNAHELY<br><b>DED:</b> CARRIGALINE<br><b>County:</b> CORK | INDUSTRIAL DEVELOPMENT AUTHORITY<br>WILTON PARK HOUSE<br>WILTON PLACE<br>GRAND CANAL DOCK<br>DUBLIN 2. | JANSSEN BIOLOGICS (IRELAND) LIMITED<br>BARNAHELY<br>RINGASKIDDY<br>COUNTY CORK. | LESSEE(S). |



| Reference number of land on scheme map | Area, Description and Situation of Land  | Owner or Reputed Owner   | Lessee or Reputed Lessee   | Occupier  |
|--|--|--|--|---|
| 151a.131                               | <b>Area (Ha):</b> 0.1704<br><b>Description:</b> Land<br><b>Townland:</b> BARNAHELY<br><b>DED:</b> CARRIGALINE<br><b>County:</b> CORK | INDUSTRIAL DEVELOPMENT AUTHORITY<br>WILTON PARK HOUSE<br>WILTON PLACE<br>GRAND CANAL DOCK<br>DUBLIN 2. | NONE.  | OWNER(S).   |
| 151a.132                               | <b>Area (Ha):</b> 0.0001<br><b>Description:</b> Land<br><b>Townland:</b> BARNAHELY<br><b>DED:</b> CARRIGALINE<br><b>County:</b> CORK | INDUSTRIAL DEVELOPMENT AUTHORITY<br>WILTON PARK HOUSE<br>WILTON PLACE<br>GRAND CANAL DOCK<br>DUBLIN 2. | NONE.  | OWNER(S).<br><br>ELECTRICITY SUPPLY BOARD<br>27 LOWER FITZWILLIAM STREET<br>DUBLIN. |
| 151a.138                               | <b>Area (Ha):</b> 0.0027<br><b>Description:</b> Land<br><b>Townland:</b> BARNAHELY<br><b>DED:</b> CARRIGALINE<br><b>County:</b> CORK | INDUSTRIAL DEVELOPMENT AUTHORITY<br>WILTON PARK HOUSE<br>WILTON PLACE<br>GRAND CANAL DOCK<br>DUBLIN 2. | NONE.  | OWNER(S).   |
| 151a.139                               | <b>Area (Ha):</b> 0.004<br><b>Description:</b> Land<br><b>Townland:</b> BARNAHELY<br><b>DED:</b> CARRIGALINE<br><b>County:</b> CORK  | INDUSTRIAL DEVELOPMENT AUTHORITY<br>WILTON PARK HOUSE<br>WILTON PLACE<br>GRAND CANAL DOCK<br>DUBLIN 2. | NOVARTIS RINGASKIDDY LIMITED<br>RINGASKIDDY<br>COUNTY CORK.  | LESSEE(S).<br><br>FINBARR MARSHALL<br>MEADSTOWN<br>CARRIGALINE<br>COUNTY CORK.      |
| 151a.140                               | <b>Area (Ha):</b> 0.0101<br><b>Description:</b> Land<br><b>Townland:</b> BARNAHELY<br><b>DED:</b> CARRIGALINE<br><b>County:</b> CORK | INDUSTRIAL DEVELOPMENT AUTHORITY<br>WILTON PARK HOUSE<br>WILTON PLACE<br>GRAND CANAL DOCK<br>DUBLIN 2. | INDUSTRIAL DEVELOPMENT AUTHORITY<br>WILTON PARK HOUSE<br>WILTON PLACE<br>GRAND CANAL DOCK<br>DUBLIN 2. | OWNER(S).   |
| 151a.142                               | <b>Area (Ha):</b> 0.0074<br><b>Description:</b> Land<br><b>Townland:</b> BARNAHELY<br><b>DED:</b> CARRIGALINE<br><b>County:</b> CORK | INDUSTRIAL DEVELOPMENT AUTHORITY<br>WILTON PARK HOUSE<br>WILTON PLACE<br>GRAND CANAL DOCK<br>DUBLIN 2. | NOVARTIS RINGASKIDDY LIMITED<br>RINGASKIDDY<br>COUNTY CORK.  | LESSEE(S).<br><br>FINBARR MARSHALL<br>MEADSTOWN<br>CARRIGALINE<br>COUNTY CORK.      |
| 151a.143                               | <b>Area (Ha):</b> 0.2936<br><b>Description:</b> Land<br><b>Townland:</b> BARNAHELY<br><b>DED:</b> CARRIGALINE<br><b>County:</b> CORK | INDUSTRIAL DEVELOPMENT AUTHORITY<br>WILTON PARK HOUSE<br>WILTON PLACE<br>GRAND CANAL DOCK<br>DUBLIN 2. | NOVARTIS RINGASKIDDY LIMITED<br>RINGASKIDDY<br>COUNTY CORK.  | LESSEE(S).<br><br>FINBARR MARSHALL<br>MEADSTOWN<br>CARRIGALINE<br>COUNTY CORK.      |
| 151a.144                               | <b>Area (Ha):</b> 0.0043<br><b>Description:</b> Land<br><b>Townland:</b> BARNAHELY<br><b>DED:</b> CARRIGALINE<br><b>County:</b> CORK | INDUSTRIAL DEVELOPMENT AUTHORITY<br>WILTON PARK HOUSE<br>WILTON PLACE<br>GRAND CANAL DOCK<br>DUBLIN 2. | HILLSPAN HOLDINGS LIMITED<br>BARNAHELY<br>RINGASKIDDY<br>COUNTY CORK.                                  | LESSEE(S).  |
| 151a.145                               | <b>Area (Ha):</b> 0.0156<br><b>Description:</b> Land<br><b>Townland:</b> BARNAHELY<br><b>DED:</b> CARRIGALINE<br><b>County:</b> CORK | INDUSTRIAL DEVELOPMENT AUTHORITY<br>WILTON PARK HOUSE<br>WILTON PLACE<br>GRAND CANAL DOCK<br>DUBLIN 2. | HILLSPAN HOLDINGS LIMITED<br>BARNAHELY<br>RINGASKIDDY<br>COUNTY CORK.                                  | LESSEE(S).  |

| Reference number of land on scheme map | Area, Description and Situation of Land  | Owner or Reputed Owner   | Lessee or Reputed Lessee   | Occupier   |
|--|--|--|--|--|
| 151a.146                               | <b>Area (Ha):</b> 0.0013<br><b>Description:</b> Land<br><b>Townland:</b> BARNAHELY<br><b>DED:</b> CARRIGALINE<br><b>County:</b> CORK | INDUSTRIAL DEVELOPMENT AUTHORITY<br>WILTON PARK HOUSE<br>WILTON PLACE<br>GRAND CANAL DOCK<br>DUBLIN 2. | INDUSTRIAL DEVELOPMENT AUTHORITY<br>WILTON PARK HOUSE<br>WILTON PLACE<br>GRAND CANAL DOCK<br>DUBLIN 2. | OWNER(S).  |
| 151a.148                               | <b>Area (Ha):</b> 0.0092<br><b>Description:</b> Land<br><b>Townland:</b> BARNAHELY<br><b>DED:</b> CARRIGALINE<br><b>County:</b> CORK | INDUSTRIAL DEVELOPMENT AUTHORITY<br>WILTON PARK HOUSE<br>WILTON PLACE<br>GRAND CANAL DOCK<br>DUBLIN 2. | NONE.  | OWNER(S).  |
| 151a.149                               | <b>Area (Ha):</b> 0.0222<br><b>Description:</b> Land<br><b>Townland:</b> BARNAHELY<br><b>DED:</b> CARRIGALINE<br><b>County:</b> CORK | INDUSTRIAL DEVELOPMENT AUTHORITY<br>WILTON PARK HOUSE<br>WILTON PLACE<br>GRAND CANAL DOCK<br>DUBLIN 2. | NOVARTIS RINGASKIDDY LIMITED<br>RINGASKIDDY<br>COUNTY CORK.  | LESSEE(S).<br><br>FINBARR MARSHALL<br>MEADSTOWN<br>CARRIGALINE<br>COUNTY CORK. |
| 151a.150                               | <b>Area (Ha):</b> 0.0137<br><b>Description:</b> Land<br><b>Townland:</b> BARNAHELY<br><b>DED:</b> CARRIGALINE<br><b>County:</b> CORK | INDUSTRIAL DEVELOPMENT AUTHORITY<br>WILTON PARK HOUSE<br>WILTON PLACE<br>GRAND CANAL DOCK<br>DUBLIN 2. | NONE.  | OWNER(S).  |
| 151a.151                               | <b>Area (Ha):</b> 0.296<br><b>Description:</b> Land<br><b>Townland:</b> BARNAHELY<br><b>DED:</b> CARRIGALINE<br><b>County:</b> CORK  | INDUSTRIAL DEVELOPMENT AUTHORITY<br>WILTON PARK HOUSE<br>WILTON PLACE<br>GRAND CANAL DOCK<br>DUBLIN 2. | NONE.  | OWNER(S).  |
| 151a.152                               | <b>Area (Ha):</b> 0.1<br><b>Description:</b> Land<br><b>Townland:</b> BARNAHELY<br><b>DED:</b> CARRIGALINE<br><b>County:</b> CORK    | INDUSTRIAL DEVELOPMENT AUTHORITY<br>WILTON PARK HOUSE<br>WILTON PLACE<br>GRAND CANAL DOCK<br>DUBLIN 2. | INDUSTRIAL DEVELOPMENT AUTHORITY<br>WILTON PARK HOUSE<br>WILTON PLACE<br>GRAND CANAL DOCK<br>DUBLIN 2. | OWNER(S).  |
| 151a.153                               | <b>Area (Ha):</b> 0.007<br><b>Description:</b> Land<br><b>Townland:</b> BARNAHELY<br><b>DED:</b> CARRIGALINE<br><b>County:</b> CORK  | INDUSTRIAL DEVELOPMENT AUTHORITY<br>WILTON PARK HOUSE<br>WILTON PLACE<br>GRAND CANAL DOCK<br>DUBLIN 2. | NONE.  | OWNER(S).  |
| 151a.154                               | <b>Area (Ha):</b> 0.0437<br><b>Description:</b> Land<br><b>Townland:</b> BARNAHELY<br><b>DED:</b> CARRIGALINE<br><b>County:</b> CORK | INDUSTRIAL DEVELOPMENT AUTHORITY<br>WILTON PARK HOUSE<br>WILTON PLACE<br>GRAND CANAL DOCK<br>DUBLIN 2. | NONE.  | OWNER(S).  |
| 151a.155                               | <b>Area (Ha):</b> 0.0158<br><b>Description:</b> Land<br><b>Townland:</b> BARNAHELY<br><b>DED:</b> CARRIGALINE<br><b>County:</b> CORK | INDUSTRIAL DEVELOPMENT AUTHORITY<br>WILTON PARK HOUSE<br>WILTON PLACE<br>GRAND CANAL DOCK<br>DUBLIN 2. | NONE.  | OWNER(S).  |

| Reference number of land on scheme map | Area, Description and Situation of Land   | Owner or Reputed Owner   | Lessee or Reputed Lessee  | Occupier   |
|--|---|--|---|--|
| 151a.156                               | <b>Area (Ha):</b> 0.0651<br><b>Description:</b> Land<br><b>Townland:</b> BARNAHELY<br><b>DED:</b> CARRIGALINE<br><b>County:</b> CORK      | INDUSTRIAL DEVELOPMENT AUTHORITY<br>WILTON PARK HOUSE<br>WILTON PLACE<br>GRAND CANAL DOCK<br>DUBLIN 2. | INDUSTRIAL DEVELOPMENT AUTHORITY<br>WILTON PARK HOUSE<br>WILTON PLACE<br>GRAND CANAL DOCK<br>DUBLIN 2.<br><br>PORT OF CORK COMPANY<br>CUSTOM HOUSE ST.<br>CORK. | PORT OF CORK COMPANY<br>CUSTOM HOUSE ST.<br>CORK.                |
| 151a.157                               | <b>Area (Ha):</b> 0.003<br><b>Description:</b> Land<br><b>Townland:</b> BARNAHELY<br><b>DED:</b> CARRIGALINE<br><b>County:</b> CORK       | INDUSTRIAL DEVELOPMENT AUTHORITY<br>WILTON PARK HOUSE<br>WILTON PLACE<br>GRAND CANAL DOCK<br>DUBLIN 2. | NONE.   | OWNER(S).  |
| 151a.158                               | <b>Area (Ha):</b> 0.0027<br><b>Description:</b> Land<br><b>Townland:</b> BARNAHELY<br><b>DED:</b> CARRIGALINE<br><b>County:</b> CORK      | INDUSTRIAL DEVELOPMENT AUTHORITY<br>WILTON PARK HOUSE<br>WILTON PLACE<br>GRAND CANAL DOCK<br>DUBLIN 2. | PORT OF CORK COMPANY<br>CUSTOM HOUSE ST.<br>CORK.   | PORT OF CORK COMPANY<br>CUSTOM HOUSE ST.<br>CORK.                |
| 151b.101                               | <b>Area (Ha):</b> 0.018<br><b>Description:</b> Road<br><b>Townland:</b> RAFFEEN<br><b>DED:</b> MONKSTOWN<br>RURAL<br><b>County:</b> CORK  | INDUSTRIAL DEVELOPMENT AUTHORITY<br>WILTON PARK HOUSE<br>WILTON PLACE<br>GRAND CANAL DOCK<br>DUBLIN 2. | NONE.   | CORK COUNTY COUNCIL<br>COUNTY HALL<br>CARRIGROHANE ROAD<br>CORK. |
| 151b.103                               | <b>Area (Ha):</b> 0.0203<br><b>Description:</b> Road<br><b>Townland:</b> RAFFEEN<br><b>DED:</b> MONKSTOWN<br>RURAL<br><b>County:</b> CORK | INDUSTRIAL DEVELOPMENT AUTHORITY<br>WILTON PARK HOUSE<br>WILTON PLACE<br>GRAND CANAL DOCK<br>DUBLIN 2. | NONE.   | CORK COUNTY COUNCIL<br>COUNTY HALL<br>CARRIGROHANE ROAD<br>CORK. |
| 151b.104                               | <b>Area (Ha):</b> 0.0173<br><b>Description:</b> Road<br><b>Townland:</b> SHANBALLY<br><b>DED:</b> CARRIGALINE<br><b>County:</b> CORK      | INDUSTRIAL DEVELOPMENT AUTHORITY<br>WILTON PARK HOUSE<br>WILTON PLACE<br>GRAND CANAL DOCK<br>DUBLIN 2. | NONE.   | CORK COUNTY COUNCIL<br>COUNTY HALL<br>CARRIGROHANE ROAD<br>CORK. |
| 151b.105                               | <b>Area (Ha):</b> 0.0251<br><b>Description:</b> Road<br><b>Townland:</b> SHANBALLY<br><b>DED:</b> CARRIGALINE<br><b>County:</b> CORK      | INDUSTRIAL DEVELOPMENT AUTHORITY<br>WILTON PARK HOUSE<br>WILTON PLACE<br>GRAND CANAL DOCK<br>DUBLIN 2. | NONE.   | CORK COUNTY COUNCIL<br>COUNTY HALL<br>CARRIGROHANE ROAD<br>CORK. |
| 151b.106                               | <b>Area (Ha):</b> 0.0091<br><b>Description:</b> Road<br><b>Townland:</b> BARNAHELY<br><b>DED:</b> CARRIGALINE<br><b>County:</b> CORK      | INDUSTRIAL DEVELOPMENT AUTHORITY<br>WILTON PARK HOUSE<br>WILTON PLACE<br>GRAND CANAL DOCK<br>DUBLIN 2. | NONE.   | CORK COUNTY COUNCIL<br>COUNTY HALL<br>CARRIGROHANE ROAD<br>CORK. |

| Reference number of land on scheme map | Area, Description and Situation of Land  | Owner or Reputed Owner   | Lessee or Reputed Lessee | Occupier  |
|--|--|--|--------------------------|---|
| 151b.107                               | <b>Area (Ha):</b> 0.0307<br><b>Description:</b> Road<br><b>Townland:</b> BARNAHELY<br><b>DED:</b> CARRIGALINE<br><b>County:</b> CORK | INDUSTRIAL DEVELOPMENT AUTHORITY<br>WILTON PARK HOUSE<br>WILTON PLACE<br>GRAND CANAL DOCK<br>DUBLIN 2. | NONE.                    | CORK COUNTY COUNCIL<br>COUNTY HALL<br>CARRIGROHANE ROAD<br>CORK.<br><br>JANSSEN BIOLOGICS (IRELAND) LIMITED<br>BARNAHELY<br>RINGASKIDDY<br>COUNTY CORK. |
| 151b.108                               | <b>Area (Ha):</b> 0.0173<br><b>Description:</b> Road<br><b>Townland:</b> BARNAHELY<br><b>DED:</b> CARRIGALINE<br><b>County:</b> CORK | INDUSTRIAL DEVELOPMENT AUTHORITY<br>WILTON PARK HOUSE<br>WILTON PLACE<br>GRAND CANAL DOCK<br>DUBLIN 2. | NONE.                    | CORK COUNTY COUNCIL<br>COUNTY HALL<br>CARRIGROHANE ROAD<br>CORK.  |
| 151b.109                               | <b>Area (Ha):</b> 0.0248<br><b>Description:</b> Road<br><b>Townland:</b> SHANBALLY<br><b>DED:</b> CARRIGALINE<br><b>County:</b> CORK | INDUSTRIAL DEVELOPMENT AUTHORITY<br>WILTON PARK HOUSE<br>WILTON PLACE<br>GRAND CANAL DOCK<br>DUBLIN 2. | NONE.                    | CORK COUNTY COUNCIL<br>COUNTY HALL<br>CARRIGROHANE ROAD<br>CORK.  |
| 151b.110                               | <b>Area (Ha):</b> 0.0144<br><b>Description:</b> Road<br><b>Townland:</b> SHANBALLY<br><b>DED:</b> CARRIGALINE<br><b>County:</b> CORK | INDUSTRIAL DEVELOPMENT AUTHORITY<br>WILTON PARK HOUSE<br>WILTON PLACE<br>GRAND CANAL DOCK<br>DUBLIN 2. | NONE.                    | CORK COUNTY COUNCIL<br>COUNTY HALL<br>CARRIGROHANE ROAD<br>CORK.  |
| 151b.111                               | <b>Area (Ha):</b> 0.0027<br><b>Description:</b> Road<br><b>Townland:</b> BARNAHELY<br><b>DED:</b> CARRIGALINE<br><b>County:</b> CORK | INDUSTRIAL DEVELOPMENT AUTHORITY<br>WILTON PARK HOUSE<br>WILTON PLACE<br>GRAND CANAL DOCK<br>DUBLIN 2. | NONE.                    | CORK COUNTY COUNCIL<br>COUNTY HALL<br>CARRIGROHANE ROAD<br>CORK.  |
| 151b.112                               | <b>Area (Ha):</b> 0.0045<br><b>Description:</b> Road<br><b>Townland:</b> BARNAHELY<br><b>DED:</b> CARRIGALINE<br><b>County:</b> CORK | INDUSTRIAL DEVELOPMENT AUTHORITY<br>WILTON PARK HOUSE<br>WILTON PLACE<br>GRAND CANAL DOCK<br>DUBLIN 2. | NONE.                    | CORK COUNTY COUNCIL<br>COUNTY HALL<br>CARRIGROHANE ROAD<br>CORK.  |
| 151b.113                               | <b>Area (Ha):</b> 0.0168<br><b>Description:</b> Road<br><b>Townland:</b> BARNAHELY<br><b>DED:</b> CARRIGALINE<br><b>County:</b> CORK | INDUSTRIAL DEVELOPMENT AUTHORITY<br>WILTON PARK HOUSE<br>WILTON PLACE<br>GRAND CANAL DOCK<br>DUBLIN 2. | NONE.                    | CORK COUNTY COUNCIL<br>COUNTY HALL<br>CARRIGROHANE ROAD<br>CORK.  |
| 151b.114                               | <b>Area (Ha):</b> 0.0242<br><b>Description:</b> Road<br><b>Townland:</b> BARNAHELY<br><b>DED:</b> CARRIGALINE<br><b>County:</b> CORK | INDUSTRIAL DEVELOPMENT AUTHORITY<br>WILTON PARK HOUSE<br>WILTON PLACE<br>GRAND CANAL DOCK<br>DUBLIN 2. | NONE.                    | CORK COUNTY COUNCIL<br>COUNTY HALL<br>CARRIGROHANE ROAD<br>CORK.  |

| Reference number of land on scheme map | Area, Description and Situation of Land  | Owner or Reputed Owner   | Lessee or Reputed Lessee   | Occupier   |
|--|--|--|--|--|
| 151b.115                               | <b>Area (Ha):</b> 0.0234<br><b>Description:</b> Road<br><b>Townland:</b> BARNAHELY<br><b>DED:</b> CARRIGALINE<br><b>County:</b> CORK | INDUSTRIAL DEVELOPMENT AUTHORITY<br>WILTON PARK HOUSE<br>WILTON PLACE<br>GRAND CANAL DOCK<br>DUBLIN 2. | NONE.  | CORK COUNTY COUNCIL<br>COUNTY HALL<br>CARRIGROHANE ROAD<br>CORK.   |
| 151b.116                               | <b>Area (Ha):</b> 0.1035<br><b>Description:</b> Road<br><b>Townland:</b> BARNAHELY<br><b>DED:</b> CARRIGALINE<br><b>County:</b> CORK | INDUSTRIAL DEVELOPMENT AUTHORITY<br>WILTON PARK HOUSE<br>WILTON PLACE<br>GRAND CANAL DOCK<br>DUBLIN 2. | NONE.  | CORK COUNTY COUNCIL<br>COUNTY HALL<br>CARRIGROHANE ROAD<br>CORK.   |
| 151b.117                               | <b>Area (Ha):</b> 0.0009<br><b>Description:</b> Road<br><b>Townland:</b> BARNAHELY<br><b>DED:</b> CARRIGALINE<br><b>County:</b> CORK | INDUSTRIAL DEVELOPMENT AUTHORITY<br>WILTON PARK HOUSE<br>WILTON PLACE<br>GRAND CANAL DOCK<br>DUBLIN 2. | INDUSTRIAL DEVELOPMENT AUTHORITY<br>WILTON PARK HOUSE<br>WILTON PLACE<br>GRAND CANAL DOCK<br>DUBLIN 2. | CORK COUNTY COUNCIL<br>COUNTY HALL<br>CARRIGROHANE ROAD<br>CORK.   |
| 151b.118                               | <b>Area (Ha):</b> 0.0023<br><b>Description:</b> Road<br><b>Townland:</b> BARNAHELY<br><b>DED:</b> CARRIGALINE<br><b>County:</b> CORK | INDUSTRIAL DEVELOPMENT AUTHORITY<br>WILTON PARK HOUSE<br>WILTON PLACE<br>GRAND CANAL DOCK<br>DUBLIN 2. | NONE.  | CORK COUNTY COUNCIL<br>COUNTY HALL<br>CARRIGROHANE ROAD<br>CORK.   |
| 151b.119                               | <b>Area (Ha):</b> 0.0039<br><b>Description:</b> Road<br><b>Townland:</b> BARNAHELY<br><b>DED:</b> CARRIGALINE<br><b>County:</b> CORK | INDUSTRIAL DEVELOPMENT AUTHORITY<br>WILTON PARK HOUSE<br>WILTON PLACE<br>GRAND CANAL DOCK<br>DUBLIN 2. | NONE.  | CORK COUNTY COUNCIL<br>COUNTY HALL<br>CARRIGROHANE ROAD<br>CORK.   |
| 151b.120                               | <b>Area (Ha):</b> 0.1609<br><b>Description:</b> Road<br><b>Townland:</b> BARNAHELY<br><b>DED:</b> CARRIGALINE<br><b>County:</b> CORK | INDUSTRIAL DEVELOPMENT AUTHORITY<br>WILTON PARK HOUSE<br>WILTON PLACE<br>GRAND CANAL DOCK<br>DUBLIN 2. | NONE.  | CORK COUNTY COUNCIL<br>COUNTY HALL<br>CARRIGROHANE ROAD<br>CORK.   |
| 151b.121                               | <b>Area (Ha):</b> 0.0587<br><b>Description:</b> Road<br><b>Townland:</b> BARNAHELY<br><b>DED:</b> CARRIGALINE<br><b>County:</b> CORK | INDUSTRIAL DEVELOPMENT AUTHORITY<br>WILTON PARK HOUSE<br>WILTON PLACE<br>GRAND CANAL DOCK<br>DUBLIN 2. | INDUSTRIAL DEVELOPMENT AUTHORITY<br>WILTON PARK HOUSE<br>WILTON PLACE<br>GRAND CANAL DOCK<br>DUBLIN 2. | CORK COUNTY COUNCIL<br>COUNTY HALL<br>CARRIGROHANE ROAD<br>CORK.<br><br>JANSSEN BIOLOGICS<br>(IRELAND) LIMITED<br>BARNAHELY<br>RINGASKIDDY<br>COUNTY CORK. |
| 151b.122                               | <b>Area (Ha):</b> 0.1467<br><b>Description:</b> Road<br><b>Townland:</b> BARNAHELY<br><b>DED:</b> CARRIGALINE<br><b>County:</b> CORK | INDUSTRIAL DEVELOPMENT AUTHORITY<br>WILTON PARK HOUSE<br>WILTON PLACE<br>GRAND CANAL DOCK<br>DUBLIN 2. | INDUSTRIAL DEVELOPMENT AUTHORITY<br>WILTON PARK HOUSE<br>WILTON PLACE<br>GRAND CANAL DOCK<br>DUBLIN 2. | CORK COUNTY COUNCIL<br>COUNTY HALL<br>CARRIGROHANE ROAD<br>CORK.   |

| Reference number of land on scheme map | Area, Description and Situation of Land  | Owner or Reputed Owner   | Lessee or Reputed Lessee | Occupier   |
|--|--|--|--------------------------|--|
| 151b.123                               | <b>Area (Ha):</b> 0.1115<br><b>Description:</b> Road<br><b>Townland:</b> BARNAHELY<br><b>DED:</b> CARRIGALINE<br><b>County:</b> CORK         | INDUSTRIAL DEVELOPMENT AUTHORITY<br>WILTON PARK HOUSE<br>WILTON PLACE<br>GRAND CANAL DOCK<br>DUBLIN 2. | NONE.                    | CORK COUNTY COUNCIL<br>COUNTY HALL<br>CARRIGROHANE ROAD<br>CORK.                                 |
| 151b.124                               | <b>Area (Ha):</b> 0.0158<br><b>Description:</b> Road<br><b>Townland:</b> BARNAHELY<br><b>DED:</b> CARRIGALINE<br><b>County:</b> CORK         | INDUSTRIAL DEVELOPMENT AUTHORITY<br>WILTON PARK HOUSE<br>WILTON PLACE<br>GRAND CANAL DOCK<br>DUBLIN 2. | NONE.                    | CORK COUNTY COUNCIL<br>COUNTY HALL<br>CARRIGROHANE ROAD<br>CORK.                                 |
| 151b.125                               | <b>Area (Ha):</b> 0.0839<br><b>Description:</b> Road<br><b>Townland:</b> BARNAHELY<br><b>DED:</b> CARRIGALINE<br><b>County:</b> CORK         | INDUSTRIAL DEVELOPMENT AUTHORITY<br>WILTON PARK HOUSE<br>WILTON PLACE<br>GRAND CANAL DOCK<br>DUBLIN 2. | NONE.                    | CORK COUNTY COUNCIL<br>COUNTY HALL<br>CARRIGROHANE ROAD<br>CORK.                                 |
| 151b.126                               | <b>Area (Ha):</b> 0.0045<br><b>Description:</b> Road<br><b>Townland:</b> BARNAHELY<br><b>DED:</b> CARRIGALINE<br><b>County:</b> CORK         | INDUSTRIAL DEVELOPMENT AUTHORITY<br>WILTON PARK HOUSE<br>WILTON PLACE<br>GRAND CANAL DOCK<br>DUBLIN 2. | NONE.                    | CORK COUNTY COUNCIL<br>COUNTY HALL<br>CARRIGROHANE ROAD<br>CORK.                                 |
| 151c.101                               | <b>Area (Ha):</b> 0.0856<br><b>Description:</b> Private Road<br><b>Townland:</b> BARNAHELY<br><b>DED:</b> CARRIGALINE<br><b>County:</b> CORK | INDUSTRIAL DEVELOPMENT AUTHORITY<br>WILTON PARK HOUSE<br>WILTON PLACE<br>GRAND CANAL DOCK<br>DUBLIN 2. | NONE.                    | OWNER(S).  |
| 151c.102                               | <b>Area (Ha):</b> 0.1478<br><b>Description:</b> Private Road<br><b>Townland:</b> BARNAHELY<br><b>DED:</b> CARRIGALINE<br><b>County:</b> CORK | INDUSTRIAL DEVELOPMENT AUTHORITY<br>WILTON PARK HOUSE<br>WILTON PLACE<br>GRAND CANAL DOCK<br>DUBLIN 2. | NONE.                    | OWNER(S).<br><br>JANSSEN BIOLOGICS (IRELAND) LIMITED<br>BARNAHELY<br>RINGASKIDDY<br>COUNTY CORK. |
| 151c.103                               | <b>Area (Ha):</b> 0.1145<br><b>Description:</b> Private Road<br><b>Townland:</b> BARNAHELY<br><b>DED:</b> CARRIGALINE<br><b>County:</b> CORK | INDUSTRIAL DEVELOPMENT AUTHORITY<br>WILTON PARK HOUSE<br>WILTON PLACE<br>GRAND CANAL DOCK<br>DUBLIN 2. | NONE.                    | OWNER(S).  |
| 151c.104                               | <b>Area (Ha):</b> 0.0179<br><b>Description:</b> Private Road<br><b>Townland:</b> BARNAHELY<br><b>DED:</b> CARRIGALINE<br><b>County:</b> CORK | INDUSTRIAL DEVELOPMENT AUTHORITY<br>WILTON PARK HOUSE<br>WILTON PLACE<br>GRAND CANAL DOCK<br>DUBLIN 2. | NONE.                    | OWNER(S).<br><br>JANSSEN BIOLOGICS (IRELAND) LIMITED<br>BARNAHELY<br>RINGASKIDDY<br>COUNTY CORK. |
| 151c.105                               | <b>Area (Ha):</b> 0.0076<br><b>Description:</b> Private Road<br><b>Townland:</b> BARNAHELY<br><b>DED:</b> CARRIGALINE<br><b>County:</b> CORK | INDUSTRIAL DEVELOPMENT AUTHORITY<br>WILTON PARK HOUSE<br>WILTON PLACE<br>GRAND CANAL DOCK<br>DUBLIN 2. | NONE.                    | OWNER(S).  |

| Reference number of land on scheme map | Area, Description and Situation of Land  | Owner or Reputed Owner   | Lessee or Reputed Lessee  | Occupier   |
|--|--|--|---|--|
| 151c.106                               | <b>Area (Ha):</b> 0.0092<br><b>Description:</b> Private Road<br><b>Townland:</b> BARNAHELY<br><b>DED:</b> CARRIGALINE<br><b>County:</b> CORK | INDUSTRIAL DEVELOPMENT AUTHORITY<br>WILTON PARK HOUSE<br>WILTON PLACE<br>GRAND CANAL DOCK<br>DUBLIN 2. | NONE.   | OWNER(S).  |
| 151c.107                               | <b>Area (Ha):</b> 0.0129<br><b>Description:</b> Private Road<br><b>Townland:</b> BARNAHELY<br><b>DED:</b> CARRIGALINE<br><b>County:</b> CORK | INDUSTRIAL DEVELOPMENT AUTHORITY<br>WILTON PARK HOUSE<br>WILTON PLACE<br>GRAND CANAL DOCK<br>DUBLIN 2. | NONE.   | OWNER(S).<br><br>JANSSEN BIOLOGICS (IRELAND) LIMITED<br>BARNAHELY<br>RINGASKIDDY<br>COUNTY CORK. |
| 151c.108                               | <b>Area (Ha):</b> 0.0931<br><b>Description:</b> Private Road<br><b>Townland:</b> BARNAHELY<br><b>DED:</b> CARRIGALINE<br><b>County:</b> CORK | INDUSTRIAL DEVELOPMENT AUTHORITY<br>WILTON PARK HOUSE<br>WILTON PLACE<br>GRAND CANAL DOCK<br>DUBLIN 2. | NONE.   | OWNER(S).<br><br>JANSSEN BIOLOGICS (IRELAND) LIMITED<br>BARNAHELY<br>RINGASKIDDY<br>COUNTY CORK. |
| 151c.109                               | <b>Area (Ha):</b> 0.0551<br><b>Description:</b> Private Road<br><b>Townland:</b> BARNAHELY<br><b>DED:</b> CARRIGALINE<br><b>County:</b> CORK | INDUSTRIAL DEVELOPMENT AUTHORITY<br>WILTON PARK HOUSE<br>WILTON PLACE<br>GRAND CANAL DOCK<br>DUBLIN 2. | NONE.   | OWNER(S).  |
| 151c.110                               | <b>Area (Ha):</b> 0.001<br><b>Description:</b> Private Road<br><b>Townland:</b> BARNAHELY<br><b>DED:</b> CARRIGALINE<br><b>County:</b> CORK  | INDUSTRIAL DEVELOPMENT AUTHORITY<br>WILTON PARK HOUSE<br>WILTON PLACE<br>GRAND CANAL DOCK<br>DUBLIN 2. | NONE.   | OWNER(S).  |
| 151c.111                               | <b>Area (Ha):</b> 0.1252<br><b>Description:</b> Private Road<br><b>Townland:</b> BARNAHELY<br><b>DED:</b> CARRIGALINE<br><b>County:</b> CORK | INDUSTRIAL DEVELOPMENT AUTHORITY<br>WILTON PARK HOUSE<br>WILTON PLACE<br>GRAND CANAL DOCK<br>DUBLIN 2. | NONE.   | OWNER(S).<br><br>JANSSEN BIOLOGICS (IRELAND) LIMITED<br>BARNAHELY<br>RINGASKIDDY<br>COUNTY CORK. |
| 151c.112                               | <b>Area (Ha):</b> 0.0508<br><b>Description:</b> Private Road<br><b>Townland:</b> BARNAHELY<br><b>DED:</b> CARRIGALINE<br><b>County:</b> CORK | INDUSTRIAL DEVELOPMENT AUTHORITY<br>WILTON PARK HOUSE<br>WILTON PLACE<br>GRAND CANAL DOCK<br>DUBLIN 2. | NONE.   | OWNER(S).  |
| 151c.113                               | <b>Area (Ha):</b> 0.0225<br><b>Description:</b> Private Road<br><b>Townland:</b> BARNAHELY<br><b>DED:</b> CARRIGALINE<br><b>County:</b> CORK | INDUSTRIAL DEVELOPMENT AUTHORITY<br>WILTON PARK HOUSE<br>WILTON PLACE<br>GRAND CANAL DOCK<br>DUBLIN 2. | NONE.   | OWNER(S).  |
| 151c.114                               | <b>Area (Ha):</b> 0.0451<br><b>Description:</b> Private Road<br><b>Townland:</b> BARNAHELY<br><b>DED:</b> CARRIGALINE<br><b>County:</b> CORK | INDUSTRIAL DEVELOPMENT AUTHORITY<br>WILTON PARK HOUSE<br>WILTON PLACE<br>GRAND CANAL DOCK<br>DUBLIN 2. | JANSSEN BIOLOGICS (IRELAND) LIMITED<br>BARNAHELY<br>RINGASKIDDY<br>COUNTY CORK. | LESSEE(S).   |

| Reference number of land on scheme map | Area, Description and Situation of Land  | Owner or Reputed Owner   | Lessee or Reputed Lessee  | Occupier  |
|--|--|--|---|---|
| 151c.115                               | <b>Area (Ha):</b> 0.0776<br><b>Description:</b> Private Road<br><b>Townland:</b> BARNAHELY<br><b>DED:</b> CARRIGALINE<br><b>County:</b> CORK | INDUSTRIAL DEVELOPMENT AUTHORITY<br>WILTON PARK HOUSE<br>WILTON PLACE<br>GRAND CANAL DOCK<br>DUBLIN 2. | JANSSEN BIOLOGICS (IRELAND) LIMITED<br>BARNAHELY<br>RINGASKIDDY<br>COUNTY CORK. | LESSEE(S).  |
| 151c.116                               | <b>Area (Ha):</b> 0.0192<br><b>Description:</b> Private Road<br><b>Townland:</b> BARNAHELY<br><b>DED:</b> CARRIGALINE<br><b>County:</b> CORK | INDUSTRIAL DEVELOPMENT AUTHORITY<br>WILTON PARK HOUSE<br>WILTON PLACE<br>GRAND CANAL DOCK<br>DUBLIN 2. | NONE.   | OWNER(S).   |
| 152b.101                               | <b>Area (Ha):</b> 0.0278<br><b>Description:</b> Road<br><b>Townland:</b> RAFFEEN<br><b>DED:</b> MONKSTOWN<br>RURAL<br><b>County:</b> CORK    | FERNHILL GOLF CLUB LTD<br>C/O O'FLYNN EXHAMS<br>SOLICITORS<br>58 SOUTH MALL<br>CORK.                   | NONE.   | CORK COUNTY COUNCIL<br>COUNTY HALL<br>CARRIGROHANE ROAD<br>CORK.  |
| 153a.101                               | <b>Area (Ha):</b> 0.0172<br><b>Description:</b> Land<br><b>Townland:</b> RAFFEEN<br><b>DED:</b> MONKSTOWN<br>RURAL<br><b>County:</b> CORK    | WILLIAM AHERNE<br>SYNONE HOUSE<br>BOHERLANE<br>CASHEL<br>COUNTY TIPPERARY.                             | NONE.   | OWNER(S).   |
| 153a.102                               | <b>Area (Ha):</b> 0.331<br><b>Description:</b> Land<br><b>Townland:</b> RAFFEEN<br><b>DED:</b> MONKSTOWN<br>RURAL<br><b>County:</b> CORK     | WILLIAM AHERNE<br>SYNONE HOUSE<br>BOHERLANE<br>CASHEL<br>COUNTY TIPPERARY.                             | NONE.   | OWNER(S).   |
| 153a.105                               | <b>Area (Ha):</b> 0.736<br><b>Description:</b> Land<br><b>Townland:</b> SHANBALLY<br><b>DED:</b> CARRIGALINE<br><b>County:</b> CORK          | WILLIAM AHERNE<br>SYNONE HOUSE<br>BOHERLANE<br>CASHEL<br>COUNTY TIPPERARY.                             | NONE.   | OWNER(S).   |
| 153a.107                               | <b>Area (Ha):</b> 0.0397<br><b>Description:</b> Land<br><b>Townland:</b> SHANBALLY<br><b>DED:</b> CARRIGALINE<br><b>County:</b> CORK         | WILLIAM AHERNE<br>SYNONE HOUSE<br>BOHERLANE<br>CASHEL<br>COUNTY TIPPERARY.                             | NONE.   | OWNER(S).<br><br>INDUSTRIAL DEVELOPMENT AUTHORITY<br>WILTON PARK HOUSE<br>WILTON PLACE<br>GRAND CANAL DOCK<br>DUBLIN 2. |
| 153a.108                               | <b>Area (Ha):</b> 0.276<br><b>Description:</b> Land<br><b>Townland:</b> SHANBALLY<br><b>DED:</b> CARRIGALINE<br><b>County:</b> CORK          | WILLIAM AHERNE<br>SYNONE HOUSE<br>BOHERLANE<br>CASHEL<br>COUNTY TIPPERARY.                             | NONE.   | OWNER(S).   |



| Reference number of land on scheme map | Area, Description and Situation of Land   | Owner or Reputed Owner  | Lessee or Reputed Lessee  | Occupier   |
|--|---|---|---|--|
| 153a.111                               | <b>Area (Ha):</b> 0.2925<br><b>Description:</b> Land<br><b>Townland:</b> SHANBALLY<br><b>DED:</b> CARRIGALINE<br><b>County:</b> CORK                            | WILLIAM AHERNE<br>SYNONE HOUSE<br>BOHERLANE<br>CASHEL<br>COUNTY TIPPERARY.              | NONE.   | OWNER(S).  |
| 153a.112                               | <b>Area (Ha):</b> 0.3427<br><b>Description:</b> Land<br><b>Townland:</b> SHANBALLY<br><b>DED:</b> CARRIGALINE<br><b>County:</b> CORK                            | WILLIAM AHERNE<br>SYNONE HOUSE<br>BOHERLANE<br>CASHEL<br>COUNTY TIPPERARY.              | NONE.   | OWNER(S).  |
| 153a.114                               | <b>Area (Ha):</b> 0.303<br><b>Description:</b> Land<br><b>Townland:</b> SHANBALLY<br><b>DED:</b> CARRIGALINE<br><b>County:</b> CORK                             | WILLIAM AHERNE<br>SYNONE HOUSE<br>BOHERLANE<br>CASHEL<br>COUNTY TIPPERARY.              | NONE.   | OWNER(S).  |
| 153a.115                               | <b>Area (Ha):</b> 0.8149<br><b>Description:</b> Land<br><b>Townland:</b> SHANBALLY<br><b>DED:</b> CARRIGALINE<br><b>County:</b> CORK                            | WILLIAM AHERNE<br>SYNONE HOUSE<br>BOHERLANE<br>CASHEL<br>COUNTY TIPPERARY.              | NONE.   | OWNER(S).<br><br>ELECTRICITY SUPPLY BOARD<br>27 LOWER FITZWILLIAM<br>STREET<br>DUBLIN. |
| 153a.117                               | <b>Area (Ha):</b> 0.2333<br><b>Description:</b> Land<br><b>Townland:</b> SHANBALLY<br><b>DED:</b> CARRIGALINE<br><b>County:</b> CORK                            | WILLIAM AHERNE<br>SYNONE HOUSE<br>BOHERLANE<br>CASHEL<br>COUNTY TIPPERARY.              | NONE.   | OWNER(S).  |
| 153a.119                               | <b>Area (Ha):</b> 0.5533<br><b>Description:</b> Land<br><b>Townland:</b> SHANBALLY<br><b>DED:</b> CARRIGALINE<br><b>County:</b> CORK                            | WILLIAM AHERNE<br>SYNONE HOUSE<br>BOHERLANE<br>CASHEL<br>COUNTY TIPPERARY.              | NONE.   | OWNER(S).  |
| 153b.101                               | <b>Area (Ha):</b> 0.006<br><b>Description:</b> Road<br><b>Townland:</b> RAFFEEN<br><b>DED:</b> MONKSTOWN<br>RURAL<br><b>County:</b> CORK                        | WILLIAM AHERNE<br>SYNONE HOUSE<br>BOHERLANE<br>CASHEL<br>COUNTY TIPPERARY.              | NONE.   | CORK COUNTY COUNCIL<br>COUNTY HALL<br>CARRIGROHANE ROAD<br>CORK.                       |
| 153b.102                               | <b>Area (Ha):</b> 0.081<br><b>Description:</b> Road<br><b>Townland:</b> SHANBALLY<br><b>DED:</b> CARRIGALINE<br><b>County:</b> CORK                             | WILLIAM AHERNE<br>SYNONE HOUSE<br>BOHERLANE<br>CASHEL<br>COUNTY TIPPERARY.              | NONE.   | CORK COUNTY COUNCIL<br>COUNTY HALL<br>CARRIGROHANE ROAD<br>CORK.                       |
| 155h.102                               | <b>Area (Ha):</b> 0.2925<br><b>Description:</b> Sports Fields and<br>Facilities<br><b>Townland:</b> SHANBALLY<br><b>DED:</b> CARRIGALINE<br><b>County:</b> CORK | HIBERNIAN A. F. C.<br>C/O BRENDAN HAYES<br>WARRENS COURT<br>RINGASKIDDY<br>COUNTY CORK. | CARRIGALINE UNITED A.F.C<br>C/O JOE GILTINAN<br>BALLEA PARK<br>BALLEA ROAD<br>CARRIGALINE<br>COUNTY CORK. | OWNER(S).<br><br>LESSEE(S).  |

| Reference number of land on scheme map | Area, Description and Situation of Land   | Owner or Reputed Owner   | Lessee or Reputed Lessee | Occupier   |
|--|---|--|--------------------------|--|
| 156b.101                               | <b>Area (Ha):</b> 0.0169<br><b>Description:</b> Road<br><b>Townland:</b> SHANBALLY<br><b>DED:</b> CARRIGALINE<br><b>County:</b> CORK                | DONAL O'DONOVAN (JUNIOR)<br>CORBALLY<br>WATERFALL<br>COUNTY CORK.<br><br>DONAL O'DONOVAN (SENIOR)<br>CORBALLY<br>WATERFALL<br>COUNTY CORK. | NONE.                    | CORK COUNTY COUNCIL<br>COUNTY HALL<br>CARRIGROHANE ROAD<br>CORK.   |
| 156b.102                               | <b>Area (Ha):</b> 0.0133<br><b>Description:</b> Road<br><b>Townland:</b> SHANBALLY<br><b>DED:</b> CARRIGALINE<br><b>County:</b> CORK                | DONAL O'DONOVAN (JUNIOR)<br>CORBALLY<br>WATERFALL<br>COUNTY CORK.<br><br>DONAL O'DONOVAN (SENIOR)<br>CORBALLY<br>WATERFALL<br>COUNTY CORK. | NONE.                    | CORK COUNTY COUNCIL<br>COUNTY HALL<br>CARRIGROHANE ROAD<br>CORK.   |
| 157b.101                               | <b>Area (Ha):</b> 0.0144<br><b>Description:</b> Road<br><b>Townland:</b> SHANBALLY<br><b>DED:</b> CARRIGALINE<br><b>County:</b> CORK                | JOHN JOSEPH TWOMEY<br>SHANBALLY<br>CARRIGALINE<br>COUNTY CORK.   | NONE.                    | CORK COUNTY COUNCIL<br>COUNTY HALL<br>CARRIGROHANE ROAD<br>CORK.   |
| 158b.101                               | <b>Area (Ha):</b> 0.0406<br><b>Description:</b> Road<br><b>Townland:</b> SHANBALLY<br><b>DED:</b> CARRIGALINE<br><b>County:</b> CORK                | PATRICK TWOMEY<br>SHANBALLY<br>RINGASKIDDY<br>COUNTY CORK.   | NONE.                    | CORK COUNTY COUNCIL<br>COUNTY HALL<br>CARRIGROHANE ROAD<br>CORK.<br><br>PATRICK TWOMEY<br>SHANBALLY<br>RINGASKIDDY<br>COUNTY CORK. |
| 159b.102                               | <b>Area (Ha):</b> 0.0066<br><b>Description:</b> Road<br><b>Townland:</b> SHANBALLY<br><b>DED:</b> CARRIGALINE<br><b>County:</b> CORK                | DANIEL (DON) BRADY<br>SHANBALLY<br>RINGASKIDDY<br>CO. CORK.  | NONE.                    | CORK COUNTY COUNCIL<br>COUNTY HALL<br>CARRIGROHANE ROAD<br>CORK.   |
| 159d.101                               | <b>Area (Ha):</b> 0.0882<br><b>Description:</b> House and Curtilage<br><b>Townland:</b> SHANBALLY<br><b>DED:</b> CARRIGALINE<br><b>County:</b> CORK | DANIEL (DON) BRADY<br>SHANBALLY<br>RINGASKIDDY<br>CO. CORK.  | NONE.                    | OWNER(S).<br><br>SUSAN BRADY<br>SHANBALLY<br>RINGASKIDDY<br>CO. CORK.  |
| 160b.101                               | <b>Area (Ha):</b> 0.0026<br><b>Description:</b> Road<br><b>Townland:</b> SHANBALLY<br><b>DED:</b> CARRIGALINE<br><b>County:</b> CORK                | BLACKLINE PROPERTIES LIMITED<br>O'DON MUR HOUSE<br>BALLYSHONEEN<br>WATERFALL<br>COUNTY CORK.   | NONE.                    | CORK COUNTY COUNCIL<br>COUNTY HALL<br>CARRIGROHANE ROAD<br>CORK.   |

| Reference number of land on scheme map | Area, Description and Situation of Land  | Owner or Reputed Owner  | Lessee or Reputed Lessee | Occupier  |
|--|--|---|--------------------------|---|
| 161b.101                               | <b>Area (Ha):</b> 0.0119<br><b>Description:</b> Road<br><b>Townland:</b> SHANBALLY<br><b>DED:</b> CARRIGALINE<br><b>County:</b> CORK | AINE O'MAHONY<br>2 UPPER SHANBALLY<br>RINGASKIDDY<br>COUNTY CORK.         | NONE.                    | CORK COUNTY COUNCIL<br>COUNTY HALL<br>CARRIGROHANE ROAD<br>CORK.  |
| 162a.101                               | <b>Area (Ha):</b> 0.0386<br><b>Description:</b> Land<br><b>Townland:</b> SHANBALLY<br><b>DED:</b> CARRIGALINE<br><b>County:</b> CORK | DANIEL O'CONNELL<br>THE GLEN<br>GLENBROOK<br>PASSAGE WEST<br>COUNTY CORK. | NONE.                    | OWNER(S).   |
| 162b.102                               | <b>Area (Ha):</b> 0.0377<br><b>Description:</b> Road<br><b>Townland:</b> SHANBALLY<br><b>DED:</b> CARRIGALINE<br><b>County:</b> CORK | DANIEL O'CONNELL<br>THE GLEN<br>GLENBROOK<br>PASSAGE WEST<br>COUNTY CORK. | NONE.                    | CORK COUNTY COUNCIL<br>COUNTY HALL<br>CARRIGROHANE ROAD<br>CORK.  |
| 162b.103                               | <b>Area (Ha):</b> 0.0343<br><b>Description:</b> Road<br><b>Townland:</b> SHANBALLY<br><b>DED:</b> CARRIGALINE<br><b>County:</b> CORK | DANIEL O'CONNELL<br>THE GLEN<br>GLENBROOK<br>PASSAGE WEST<br>COUNTY CORK. | NONE.                    | CORK COUNTY COUNCIL<br>COUNTY HALL<br>CARRIGROHANE ROAD<br>CORK.  |
| 162b.104                               | <b>Area (Ha):</b> 0.0125<br><b>Description:</b> Road<br><b>Townland:</b> SHANBALLY<br><b>DED:</b> CARRIGALINE<br><b>County:</b> CORK | DANIEL O'CONNELL<br>THE GLEN<br>GLENBROOK<br>PASSAGE WEST<br>COUNTY CORK. | NONE.                    | CORK COUNTY COUNCIL<br>COUNTY HALL<br>CARRIGROHANE ROAD<br>CORK.  |
| 163b.101                               | <b>Area (Ha):</b> 0.004<br><b>Description:</b> Road<br><b>Townland:</b> SHANBALLY<br><b>DED:</b> CARRIGALINE<br><b>County:</b> CORK  | SHARON RODGERS<br>1 UPPER SHANBALLY<br>RINGASKIDDY<br>COUNTY CORK.        | NONE.                    | CORK COUNTY COUNCIL<br>COUNTY HALL<br>CARRIGROHANE ROAD<br>CORK.  |
| 163b.102                               | <b>Area (Ha):</b> 0.0034<br><b>Description:</b> Road<br><b>Townland:</b> SHANBALLY<br><b>DED:</b> CARRIGALINE<br><b>County:</b> CORK | SHARON RODGERS<br>1 UPPER SHANBALLY<br>RINGASKIDDY<br>COUNTY CORK.        | NONE.                    | CORK COUNTY COUNCIL<br>COUNTY HALL<br>CARRIGROHANE ROAD<br>CORK.  |
| 164b.101                               | <b>Area (Ha):</b> 0.0021<br><b>Description:</b> Road<br><b>Townland:</b> SHANBALLY<br><b>DED:</b> CARRIGALINE<br><b>County:</b> CORK | MICHAEL BARRY<br>UPPER SHANBALLY<br>RINGASKIDDY<br>COUNTY CORK.           | NONE.                    | CORK COUNTY COUNCIL<br>COUNTY HALL<br>CARRIGROHANE ROAD<br>CORK.  |
| 164b.102                               | <b>Area (Ha):</b> 0.0045<br><b>Description:</b> Road<br><b>Townland:</b> SHANBALLY<br><b>DED:</b> CARRIGALINE<br><b>County:</b> CORK | MICHAEL BARRY<br>UPPER SHANBALLY<br>RINGASKIDDY<br>COUNTY CORK.           | NONE.                    | MICHAEL BARRY<br>UPPER SHANBALLY<br>RINGASKIDDY<br>COUNTY CORK.<br><br>CORK COUNTY COUNCIL<br>COUNTY HALL<br>CARRIGROHANE ROAD<br>CORK. |

| Reference number of land on scheme map | Area, Description and Situation of Land  | Owner or Reputed Owner   | Lessee or Reputed Lessee | Occupier   |
|--|--|--|--------------------------|--|
| 165b.101                               | <b>Area (Ha):</b> 0.0147<br><b>Description:</b> Road<br><b>Townland:</b> SHANBALLY<br><b>DED:</b> CARRIGALINE<br><b>County:</b> CORK | PAUL O'SULLIVAN<br>1 COOLMORE CLOSE<br>SHANBALLY<br>CARRIGALINE<br>COUNTY CORK.<br><br>VICTORIA O'SULLIVAN<br>1 COOLMORE CLOSE<br>SHANBALLY<br>CARRIGALINE<br>COUNTY CORK. | NONE.                    | CORK COUNTY COUNCIL<br>COUNTY HALL<br>CARRIGROHANE ROAD<br>CORK. |
| 166b.101                               | <b>Area (Ha):</b> 0.0235<br><b>Description:</b> Road<br><b>Townland:</b> SHANBALLY<br><b>DED:</b> CARRIGALINE<br><b>County:</b> CORK | MARY HANLON<br>SHANBALLY<br>CARRIGALINE<br>COUNTY CORK.  | NONE.                    | CORK COUNTY COUNCIL<br>COUNTY HALL<br>CARRIGROHANE ROAD<br>CORK. |
| 167b.101                               | <b>Area (Ha):</b> 0.0068<br><b>Description:</b> Road<br><b>Townland:</b> SHANBALLY<br><b>DED:</b> CARRIGALINE<br><b>County:</b> CORK | HSE SOUTH<br>ESTATES DEPARTMENT<br>BLOCK 2, FLOOR 1<br>SAINT FINBARR'S HOSPITAL<br>DOUGLAS ROAD<br>CORK.   | NONE.                    | CORK COUNTY COUNCIL<br>COUNTY HALL<br>CARRIGROHANE ROAD<br>CORK. |
| 168a.102                               | <b>Area (Ha):</b> 1.3254<br><b>Description:</b> Land<br><b>Townland:</b> SHANBALLY<br><b>DED:</b> CARRIGALINE<br><b>County:</b> CORK | EUGENE O'BRIEN<br>KILMORE CONCRETE<br>BRINNY<br>INNISHANNON<br>COUNTY CORK.<br><br>FLORENCE O'BRIEN<br>KILMORE CONCRETE<br>BRINNY<br>INNISHANNON<br>COUNTY CORK.           | NONE.                    | OWNER(S).  |
| 168b.101                               | <b>Area (Ha):</b> 0.0753<br><b>Description:</b> Road<br><b>Townland:</b> SHANBALLY<br><b>DED:</b> CARRIGALINE<br><b>County:</b> CORK | EUGENE O'BRIEN<br>KILMORE CONCRETE<br>BRINNY<br>INNISHANNON<br>COUNTY CORK.<br><br>FLORENCE O'BRIEN<br>KILMORE CONCRETE<br>BRINNY<br>INNISHANNON<br>COUNTY CORK.           | NONE.                    | CORK COUNTY COUNCIL<br>COUNTY HALL<br>CARRIGROHANE ROAD<br>CORK. |
| 169a.101                               | <b>Area (Ha):</b> 0.0097<br><b>Description:</b> Land<br><b>Townland:</b> BARNAHELY<br><b>DED:</b> CARRIGALINE<br><b>County:</b> CORK | EIRCOM LIMITED<br>1 HEUSTON SOUTH QUARTER<br>ST. JOHN'S ROAD<br>DUBLIN 8.  | NONE.                    | OWNER(S).  |

**THIS PAGE IS INTENTIONALLY BLANK**

**Schedule 1**  
**Lands or Substratum of Lands proposed to be Compulsorily Acquired**

**Part 2**  
**Lands not forming part of the Motorway but forming part of the Motorway Scheme**

**Section II**  
**LAND CONSISTING OF HOUSES UNFIT FOR HUMAN HABITATION AND NOT CAPABLE OF BEING RENDERED FIT FOR HUMAN HABITATION AT REASONABLE EXPENSE**

**NOT APPLICABLE**

**SCHEDULE 2**

**DESCRIPTION OF THE RIGHTS PROPOSED TO BE COMPULSORILY ACQUIRED IN RELATION TO LAND  
FOR THE PURPOSES OF THE PROPOSED MOTORWAY**

**NOT APPLICABLE**

### **SCHEDULE 3**

#### **DESCRIPTION OF THE PUBLIC AND PRIVATE RIGHTS OF WAY PROPOSED TO BE EXTINGUISHED**

##### **PART 1 – PUBLIC RIGHTS OF WAY PROPOSED TO BE EXTINGUISHED OVER THE LANDS DESCRIBED IN SCHEDULES 1 AND 2 OR OVER LANDS ADJACENT TO OR ASSOCIATED WITH SUCH LANDS**

The public right of way within the townland(s) of Monfieldstown in the Electoral Division of Douglas and between the lines coloured green A1-A2 for a distance of circa 110m on the map entitled 'M28 Cork to Ringaskiddy Project, Motorway Scheme 2017' with the reference number M28-MO-01.

The public right of way within the townland(s) of Mounthovel in the Electoral Division of Douglas and between the lines coloured green B1-B2 for a distance of circa 180m on the map entitled 'M28 Cork to Ringaskiddy Project, Motorway Scheme 2017' with the reference number M28-MO-02.

The public right of way within the townland(s) of Maryborough and Moneygurney in the Electoral Division of Douglas and between the lines coloured green C1-C2 for a distance of circa 140m on the map entitled 'M28 Cork to Ringaskiddy Project, Motorway Scheme 2017' with the reference number M28-MO-02.

The public right of way over the section of the N28 within the townland(s) of Moneygurney in the Electoral Division of Douglas and between the lines coloured green D1-D2 for a distance of circa 120m on the map entitled 'M28 Cork to Ringaskiddy Project, Motorway Scheme 2017' with the reference number M28-MO-02.

The public right of way over the section of the R609 within the townland(s) of Moneygurney in the Electoral Division of Douglas and between the lines coloured green E1-E2 for a distance of circa 40m on the map entitled 'M28 Cork to Ringaskiddy Project, Motorway Scheme 2017' with the reference number M28-MO-02.

The public right of way within the townland(s) of Moneygurney in the Electoral Division of Douglas and between the lines coloured green F1-F2 for a distance of circa 365m on the map entitled 'M28 Cork to Ringaskiddy Project, Motorway Scheme 2017' with the reference number M28-MO-02.

The public right of way over the section of the L2473 (Ballinrea Road) within the townland of Shannonpark in the Electoral Division of Carrigaline and between the lines coloured green G1-G2 for a distance of circa 120m on the map entitled 'M28 Cork to Ringaskiddy Project, Motorway Scheme 2017' with the reference number M28-MO-04.

The public right of way over the section of the R611 within the townland of Shannonpark in the Electoral Division of Carrigaline and between the lines coloured green H1-H2 for a



distance of circa 300m on the map entitled 'M28 Cork to Ringaskiddy Project, Motorway Scheme 2017' with the reference number M28-MO-05.

The public right of way over the section of the L6472 (Raffeen Road) within the townland of Raffeen in the Electoral Division of Monkstown Rural and between the lines coloured green I1-I2 for a distance of circa 160m on the map entitled 'M28 Cork to Ringaskiddy Project, Motorway Scheme 2017' with the reference number M28-MO-06.

The public right of way, for mechanically propelled vehicles only, over the section of the L6474 within the townland of Barnahely in the Electoral Division of Carrigaline and between the lines coloured green J1-J2 for a distance of circa 170m on the map entitled 'M28 Cork to Ringaskiddy Project, Motorway Scheme 2017' with the reference number M28-MO-07.

The public right of way within the townland of Barnahely in the Electoral Division of Carrigaline and between the lines coloured green K1-K2 for a distance of circa 25m on the map entitled 'M28 Cork to Ringaskiddy Project, Motorway Scheme 2017' with the reference number M28-MO-07.

### **SCHEDULE 3**

#### **DESCRIPTION OF THE PUBLIC AND PRIVATE RIGHTS OF WAY PROPOSED TO BE EXTINGUISHED**

##### **PART 2 – PRIVATE RIGHTS OF WAY PROPOSED TO BE EXTINGUISHED OVER THE LANDS DESCRIBED IN SCHEDULES 1 AND 2**

The private right of way within the townland(s) of Maryborough in the Electoral Division of Douglas and between the lines coloured green AA1-AA2 for a distance of circa 20m on the map entitled 'M28 Cork to Ringaskiddy Project, Motorway Scheme 2017' with the reference number M28-MO-02.

The private right of way within the townland(s) of Moneygurney in the Electoral Division of Douglas and between the lines coloured green BB1-BB2 for a distance of circa 200m on the map entitled 'M28 Cork to Ringaskiddy Project, Motorway Scheme 2017' with the reference number M28-MO-02.

The private right of way within the townland(s) of Moneygurney in the Electoral Division of Douglas and between the lines coloured green CC1-CC2 for a distance of circa 140m on the map entitled 'M28 Cork to Ringaskiddy Project, Motorway Scheme 2017' with the reference number M28-MO-02.

The private right of way within the townland(s) of Ballinrea in the Electoral Division of Douglas and between the lines coloured green DD1-DD2 for a distance of circa 85m on the map entitled 'M28 Cork to Ringaskiddy Project, Motorway Scheme 2017' with the reference number M28-MO-03.

The private right of way within the townland(s) of Ballinrea in the Electoral Division of Douglas and between the lines coloured green EE1-EE2 for a distance of circa 75m on the map entitled 'M28 Cork to Ringaskiddy Project, Motorway Scheme 2017' with the reference number M28-MO-03.

The private right of way within the townland(s) of Shannonpark in the Electoral Division of Carrigaline and between the lines coloured green FF1-FF2 for a distance of circa 130m on the map entitled 'M28 Cork to Ringaskiddy Project, Motorway Scheme 2017' with the reference number M28-MO-04.

The private right of way within the townland(s) of Shannonpark in the Electoral Division of Carrigaline and between the lines coloured green GG1-GG2 for a distance of circa 110m on the map entitled 'M28 Cork to Ringaskiddy Project, Motorway Scheme 2017' with the reference number M28-MO-04.

The private right of way within the townland(s) of Shanbally in the Electoral Division of Carrigaline and between the lines coloured green HH1-HH2 for a distance of circa 270m on

the map entitled 'M28 Cork to Ringaskiddy Project, Motorway Scheme 2017' with the reference number M28-MO-06.

The private right of way within the townland(s) of Barnahely in the Electoral Division of Carrigaline and between the lines coloured green II1-II2 for a distance of circa 220m on the map entitled 'M28 Cork to Ringaskiddy Project, Motorway Scheme 2017' with the reference number M28-MO-07.

## **SCHEDULE 4**

**LANDS IN RESPECT OF WHICH IT IS PROPOSED TO PROHIBIT, CLOSE, STOP UP, REMOVE, ALTER, DIVERT OR RESTRICT A MEANS OF DIRECT ACCESS TO OR FROM THE PROPOSED MOTORWAY**

**NOTE: The abbreviation 'LPR' in this schedule stands for 'Legal Personal Representatives'**

| M28 Cork to Ringaskiddy Project [Motorway] Scheme, 2017<br>Schedule 4<br>Land in respect of which it is proposed to Prohibit, Close, Stop Up, Remove, Alter, Divert or Restrict a means of Direct Access to or from the Proposed Motorway |  |  |  |           |  |
|---|--|--|--|-----------|--|
| Reference number of land on scheme map  | Area, Description and Situation of Land  | Owner or Reputed Owner   | Lessee or Reputed Lessee   | Occupier  | Proposed Course of Action                                |
| 100a.104  | <b>Area (Ha):</b> 0.4478<br><b>Description:</b> Land<br><b>Townland:</b> MONFIELDSTOWN<br><b>DED:</b> DOUGLAS<br><b>County:</b> CORK | CORK COUNTY COUNCIL<br>COUNTY HALL<br>CARRIGROHANE ROAD<br>CORK. | NONE.  | OWNER(S). | PROHIBIT ANY MEANS OF DIRECT ACCESS TO/FROM THE MOTORWAY |
| 100a.107  | <b>Area (Ha):</b> 0.0533<br><b>Description:</b> Land<br><b>Townland:</b> MONFIELDSTOWN<br><b>DED:</b> DOUGLAS<br><b>County:</b> CORK | CORK COUNTY COUNCIL<br>COUNTY HALL<br>CARRIGROHANE ROAD<br>CORK. | NONE.  | OWNER(S). | PROHIBIT ANY MEANS OF DIRECT ACCESS TO/FROM THE MOTORWAY |
| 100a.110  | <b>Area (Ha):</b> 0.0092<br><b>Description:</b> Land<br><b>Townland:</b> MONFIELDSTOWN<br><b>DED:</b> DOUGLAS<br><b>County:</b> CORK | CORK COUNTY COUNCIL<br>COUNTY HALL<br>CARRIGROHANE ROAD<br>CORK. | CORK COUNTY COUNCIL<br>COUNTY HALL<br>CARRIGROHANE ROAD<br>CORK. | OWNER(S). | PROHIBIT ANY MEANS OF DIRECT ACCESS TO/FROM THE MOTORWAY |
| 100a.114  | <b>Area (Ha):</b> 0.0006<br><b>Description:</b> Land<br><b>Townland:</b> MOUNTHOVEL<br><b>DED:</b> DOUGLAS<br><b>County:</b> CORK    | CORK COUNTY COUNCIL<br>COUNTY HALL<br>CARRIGROHANE ROAD<br>CORK. | CORK COUNTY COUNCIL<br>COUNTY HALL<br>CARRIGROHANE ROAD<br>CORK. | OWNER(S). | PROHIBIT ANY MEANS OF DIRECT ACCESS TO/FROM THE MOTORWAY |

| Reference number of land on scheme map | Area, Description and Situation of Land  | Owner or Reputed Owner   | Lessee or Reputed Lessee   | Occupier   | Proposed Course of Action                                |
|--|--|--|--|--|--|
| 100a.115                               | <b>Area (Ha):</b> 0.0185<br><b>Description:</b> Land<br><b>Townland:</b> MOUNTHOVEL<br><b>DED:</b> DOUGLAS<br><b>County:</b> CORK  | CORK COUNTY COUNCIL<br>COUNTY HALL<br>CARRIGROHANE ROAD<br>CORK. | NONE.  | OWNER(S).  | PROHIBIT ANY MEANS OF DIRECT ACCESS TO/FROM THE MOTORWAY |
| 100a.123                               | <b>Area (Ha):</b> 0.001<br><b>Description:</b> Land<br><b>Townland:</b> MOUNTHOVEL<br><b>DED:</b> DOUGLAS<br><b>County:</b> CORK   | CORK COUNTY COUNCIL<br>COUNTY HALL<br>CARRIGROHANE ROAD<br>CORK. | CORK COUNTY COUNCIL<br>COUNTY HALL<br>CARRIGROHANE ROAD<br>CORK. | OWNER(S).<br>LPR OF KATHLEEN J.<br>HEGARTY<br>MOUNT OVAL<br>DOUGLAS<br>CORK. | PROHIBIT ANY MEANS OF DIRECT ACCESS TO/FROM THE MOTORWAY |
| 100a.124                               | <b>Area (Ha):</b> 0.0028<br><b>Description:</b> Land<br><b>Townland:</b> MOUNTHOVEL<br><b>DED:</b> DOUGLAS<br><b>County:</b> CORK  | CORK COUNTY COUNCIL<br>COUNTY HALL<br>CARRIGROHANE ROAD<br>CORK. | UNKNOWN.   | OWNER(S).<br>LPR OF KATHLEEN J.<br>HEGARTY<br>MOUNT OVAL<br>DOUGLAS<br>CORK. | PROHIBIT ANY MEANS OF DIRECT ACCESS TO/FROM THE MOTORWAY |
| 100a.134                               | <b>Area (Ha):</b> 0.1649<br><b>Description:</b> Land<br><b>Townland:</b> MOUNTHOVEL<br><b>DED:</b> DOUGLAS<br><b>County:</b> CORK  | CORK COUNTY COUNCIL<br>COUNTY HALL<br>CARRIGROHANE ROAD<br>CORK. | NONE.  | OWNER(S).  | PROHIBIT ANY MEANS OF DIRECT ACCESS TO/FROM THE MOTORWAY |
| 100a.146                               | <b>Area (Ha):</b> 0.4355<br><b>Description:</b> Land<br><b>Townland:</b> MONEYGURNEY<br><b>DED:</b> DOUGLAS<br><b>County:</b> CORK | CORK COUNTY COUNCIL<br>COUNTY HALL<br>CARRIGROHANE ROAD<br>CORK. | NONE.  | OWNER(S).  | PROHIBIT ANY MEANS OF DIRECT ACCESS TO/FROM THE MOTORWAY |

| Reference number of land on scheme map | Area, Description and Situation of Land  | Owner or Reputed Owner   | Lessee or Reputed Lessee | Occupier  | Proposed Course of Action                                |
|--|--|--|--------------------------|-----------|--|
| 100a.154                               | <b>Area (Ha):</b> 0.0194<br><b>Description:</b> Land<br><b>Townland:</b> MARYBOROUGH<br><b>DED:</b> DOUGLAS<br><b>County:</b> CORK | CORK COUNTY COUNCIL<br>COUNTY HALL<br>CARRIGROHANE ROAD<br>CORK. | NONE.                    | OWNER(S). | PROHIBIT ANY MEANS OF DIRECT ACCESS TO/FROM THE MOTORWAY |
| 100a.157                               | <b>Area (Ha):</b> 0.2274<br><b>Description:</b> Land<br><b>Townland:</b> MARYBOROUGH<br><b>DED:</b> DOUGLAS<br><b>County:</b> CORK | CORK COUNTY COUNCIL<br>COUNTY HALL<br>CARRIGROHANE ROAD<br>CORK. | NONE.                    | OWNER(S). | PROHIBIT ANY MEANS OF DIRECT ACCESS TO/FROM THE MOTORWAY |
| 100a.158                               | <b>Area (Ha):</b> 0.3292<br><b>Description:</b> Land<br><b>Townland:</b> MONEYGURNEY<br><b>DED:</b> DOUGLAS<br><b>County:</b> CORK | CORK COUNTY COUNCIL<br>COUNTY HALL<br>CARRIGROHANE ROAD<br>CORK. | NONE.                    | OWNER(S). | PROHIBIT ANY MEANS OF DIRECT ACCESS TO/FROM THE MOTORWAY |
| 100a.162                               | <b>Area (Ha):</b> 0.0006<br><b>Description:</b> Land<br><b>Townland:</b> MONEYGURNEY<br><b>DED:</b> DOUGLAS<br><b>County:</b> CORK | CORK COUNTY COUNCIL<br>COUNTY HALL<br>CARRIGROHANE ROAD<br>CORK. | NONE.                    | OWNER(S). | PROHIBIT ANY MEANS OF DIRECT ACCESS TO/FROM THE MOTORWAY |
| 100a.163                               | <b>Area (Ha):</b> 0.0981<br><b>Description:</b> Land<br><b>Townland:</b> MONEYGURNEY<br><b>DED:</b> DOUGLAS<br><b>County:</b> CORK | CORK COUNTY COUNCIL<br>COUNTY HALL<br>CARRIGROHANE ROAD<br>CORK. | NONE.                    | OWNER(S). | PROHIBIT ANY MEANS OF DIRECT ACCESS TO/FROM THE MOTORWAY |
| 100a.165                               | <b>Area (Ha):</b> 0.0093<br><b>Description:</b> Land<br><b>Townland:</b> MONEYGURNEY<br><b>DED:</b> DOUGLAS<br><b>County:</b> CORK | CORK COUNTY COUNCIL<br>COUNTY HALL<br>CARRIGROHANE ROAD<br>CORK. | NONE.                    | OWNER(S). | PROHIBIT ANY MEANS OF DIRECT ACCESS TO/FROM THE MOTORWAY |

| Reference number of land on scheme map | Area, Description and Situation of Land  | Owner or Reputed Owner   | Lessee or Reputed Lessee | Occupier  | Proposed Course of Action                                |
|--|--|--|--------------------------|-----------|--|
| 100a.166                               | <b>Area (Ha):</b> 0.0253<br><b>Description:</b> Land<br><b>Townland:</b> MONEYGURNEY<br><b>DED:</b> DOUGLAS<br><b>County:</b> CORK     | CORK COUNTY COUNCIL<br>COUNTY HALL<br>CARRIGROHANE ROAD<br>CORK. | NONE.                    | OWNER(S). | PROHIBIT ANY MEANS OF DIRECT ACCESS TO/FROM THE MOTORWAY |
| 100a.168                               | <b>Area (Ha):</b> 1.2026<br><b>Description:</b> Land<br><b>Townland:</b> MONEYGURNEY<br><b>DED:</b> DOUGLAS<br><b>County:</b> CORK     | CORK COUNTY COUNCIL<br>COUNTY HALL<br>CARRIGROHANE ROAD<br>CORK. | NONE.                    | OWNER(S). | PROHIBIT ANY MEANS OF DIRECT ACCESS TO/FROM THE MOTORWAY |
| 100a.170                               | <b>Area (Ha):</b> 0.3455<br><b>Description:</b> Land<br><b>Townland:</b> MONEYGURNEY<br><b>DED:</b> DOUGLAS<br><b>County:</b> CORK     | CORK COUNTY COUNCIL<br>COUNTY HALL<br>CARRIGROHANE ROAD<br>CORK. | NONE.                    | OWNER(S). | PROHIBIT ANY MEANS OF DIRECT ACCESS TO/FROM THE MOTORWAY |
| 100a.173                               | <b>Area (Ha):</b> 0.049<br><b>Description:</b> Land<br><b>Townland:</b> CASTLETREASURE<br><b>DED:</b> DOUGLAS<br><b>County:</b> CORK   | CORK COUNTY COUNCIL<br>COUNTY HALL<br>CARRIGROHANE ROAD<br>CORK. | NONE.                    | OWNER(S). | PROHIBIT ANY MEANS OF DIRECT ACCESS TO/FROM THE MOTORWAY |
| 100a.174                               | <b>Area (Ha):</b> 0.0005<br><b>Description:</b> Land<br><b>Townland:</b> SHANNONPARK<br><b>DED:</b> CARRIGALINE<br><b>County:</b> CORK | CORK COUNTY COUNCIL<br>COUNTY HALL<br>CARRIGROHANE ROAD<br>CORK. | NONE.                    | OWNER(S). | PROHIBIT ANY MEANS OF DIRECT ACCESS TO/FROM THE MOTORWAY |
| 100a.177                               | <b>Area (Ha):</b> 0.2276<br><b>Description:</b> Land<br><b>Townland:</b> SHANNONPARK<br><b>DED:</b> CARRIGALINE<br><b>County:</b> CORK | CORK COUNTY COUNCIL<br>COUNTY HALL<br>CARRIGROHANE ROAD<br>CORK. | NONE.                    | OWNER(S). | PROHIBIT ANY MEANS OF DIRECT ACCESS TO/FROM THE MOTORWAY |



| Reference number of land on scheme map | Area, Description and Situation of Land  | Owner or Reputed Owner   | Lessee or Reputed Lessee   | Occupier   | Proposed Course of Action                                |
|--|--|--|--|--|--|
| 100a.178                               | <b>Area (Ha):</b> 0.1979<br><b>Description:</b> Land<br><b>Townland:</b> SHANNONPARK<br><b>DED:</b> CARRIGALINE<br><b>County:</b> CORK | CORK COUNTY COUNCIL<br>COUNTY HALL<br>CARRIGROHANE ROAD<br>CORK. | NONE.  | OWNER(S).  | PROHIBIT ANY MEANS OF DIRECT ACCESS TO/FROM THE MOTORWAY |
| 100a.181                               | <b>Area (Ha):</b> 0.1054<br><b>Description:</b> Land<br><b>Townland:</b> SHANNONPARK<br><b>DED:</b> CARRIGALINE<br><b>County:</b> CORK | CORK COUNTY COUNCIL<br>COUNTY HALL<br>CARRIGROHANE ROAD<br>CORK. | NONE.  | OWNER(S).  | PROHIBIT ANY MEANS OF DIRECT ACCESS TO/FROM THE MOTORWAY |
| 100a.186                               | <b>Area (Ha):</b> 0.1921<br><b>Description:</b> Land<br><b>Townland:</b> SHANNONPARK<br><b>DED:</b> CARRIGALINE<br><b>County:</b> CORK | CORK COUNTY COUNCIL<br>COUNTY HALL<br>CARRIGROHANE ROAD<br>CORK. | NONE.  | OWNER(S).  | PROHIBIT ANY MEANS OF DIRECT ACCESS TO/FROM THE MOTORWAY |
| 100b.108                               | <b>Area (Ha):</b> 0.0029<br><b>Description:</b> Road<br><b>Townland:</b> MONFIELDSTOWN<br><b>DED:</b> DOUGLAS<br><b>County:</b> CORK   | CORK COUNTY COUNCIL<br>COUNTY HALL<br>CARRIGROHANE ROAD<br>CORK. | CORK COUNTY COUNCIL<br>COUNTY HALL<br>CARRIGROHANE ROAD<br>CORK. | CORK COUNTY COUNCIL<br>COUNTY HALL<br>CARRIGROHANE ROAD<br>CORK. | PROHIBIT ANY MEANS OF DIRECT ACCESS TO/FROM THE MOTORWAY |
| 100b.109                               | <b>Area (Ha):</b> 0.0129<br><b>Description:</b> Road<br><b>Townland:</b> MONFIELDSTOWN<br><b>DED:</b> DOUGLAS<br><b>County:</b> CORK   | CORK COUNTY COUNCIL<br>COUNTY HALL<br>CARRIGROHANE ROAD<br>CORK. | CORK COUNTY COUNCIL<br>COUNTY HALL<br>CARRIGROHANE ROAD<br>CORK. | CORK COUNTY COUNCIL<br>COUNTY HALL<br>CARRIGROHANE ROAD<br>CORK. | PROHIBIT ANY MEANS OF DIRECT ACCESS TO/FROM THE MOTORWAY |

| Reference number of land on scheme map | Area, Description and Situation of Land  | Owner or Reputed Owner   | Lessee or Reputed Lessee   | Occupier   | Proposed Course of Action                                |
|--|--|--|--|--|--|
| 100b.110                               | <b>Area (Ha):</b> 0.1976<br><b>Description:</b> Road<br><b>Townland:</b> MOUNTHOVEL<br><b>DED:</b> DOUGLAS<br><b>County:</b> CORK      | CORK COUNTY COUNCIL<br>COUNTY HALL<br>CARRIGROHANE ROAD<br>CORK. | NONE.  | CORK COUNTY COUNCIL<br>COUNTY HALL<br>CARRIGROHANE ROAD<br>CORK. | PROHIBIT ANY MEANS OF DIRECT ACCESS TO/FROM THE MOTORWAY |
| 100b.160                               | <b>Area (Ha):</b> 0.9157<br><b>Description:</b> Road<br><b>Townland:</b> MONEYGURNEY<br><b>DED:</b> DOUGLAS<br><b>County:</b> CORK     | CORK COUNTY COUNCIL<br>COUNTY HALL<br>CARRIGROHANE ROAD<br>CORK. | NONE.  | CORK COUNTY COUNCIL<br>COUNTY HALL<br>CARRIGROHANE ROAD<br>CORK. | PROHIBIT ANY MEANS OF DIRECT ACCESS TO/FROM THE MOTORWAY |
| 100b.165                               | <b>Area (Ha):</b> 0.3247<br><b>Description:</b> Road<br><b>Townland:</b> SHANNONPARK<br><b>DED:</b> CARRIGALINE<br><b>County:</b> CORK | CORK COUNTY COUNCIL<br>COUNTY HALL<br>CARRIGROHANE ROAD<br>CORK. | NONE.  | CORK COUNTY COUNCIL<br>COUNTY HALL<br>CARRIGROHANE ROAD<br>CORK. | PROHIBIT ANY MEANS OF DIRECT ACCESS TO/FROM THE MOTORWAY |
| 100b.166                               | <b>Area (Ha):</b> 0.9618<br><b>Description:</b> Road<br><b>Townland:</b> SHANNONPARK<br><b>DED:</b> CARRIGALINE<br><b>County:</b> CORK | CORK COUNTY COUNCIL<br>COUNTY HALL<br>CARRIGROHANE ROAD<br>CORK. | NONE.  | CORK COUNTY COUNCIL<br>COUNTY HALL<br>CARRIGROHANE ROAD<br>CORK. | PROHIBIT ANY MEANS OF DIRECT ACCESS TO/FROM THE MOTORWAY |
| 100b.113                               | <b>Area (Ha):</b> 0.0024<br><b>Description:</b> Road<br><b>Townland:</b> MONFIELDSTOWN<br><b>DED:</b> DOUGLAS<br><b>County:</b> CORK   | CORK COUNTY COUNCIL<br>COUNTY HALL<br>CARRIGROHANE ROAD<br>CORK. | CORK COUNTY COUNCIL<br>COUNTY HALL<br>CARRIGROHANE ROAD<br>CORK. | CORK COUNTY COUNCIL<br>COUNTY HALL<br>CARRIGROHANE ROAD<br>CORK. | PROHIBIT ANY MEANS OF DIRECT ACCESS TO/FROM THE MOTORWAY |

| Reference number of land on scheme map | Area, Description and Situation of Land  | Owner or Reputed Owner   | Lessee or Reputed Lessee   | Occupier   | Proposed Course of Action                                |
|--|--|--|--|--|--|
| 100b.114                               | <b>Area (Ha):</b> 0.0158<br><b>Description:</b> Road<br><b>Townland:</b> MONFIELDSTOWN<br><b>DED:</b> DOUGLAS<br><b>County:</b> CORK | CORK COUNTY COUNCIL<br>COUNTY HALL<br>CARRIGROHANE ROAD<br>CORK. | NONE.  | CORK COUNTY COUNCIL<br>COUNTY HALL<br>CARRIGROHANE ROAD<br>CORK. | PROHIBIT ANY MEANS OF DIRECT ACCESS TO/FROM THE MOTORWAY |
| 100b.115                               | <b>Area (Ha):</b> 0.0741<br><b>Description:</b> Road<br><b>Townland:</b> MARYBOROUGH<br><b>DED:</b> DOUGLAS<br><b>County:</b> CORK   | CORK COUNTY COUNCIL<br>COUNTY HALL<br>CARRIGROHANE ROAD<br>CORK. | NONE.  | CORK COUNTY COUNCIL<br>COUNTY HALL<br>CARRIGROHANE ROAD<br>CORK. | PROHIBIT ANY MEANS OF DIRECT ACCESS TO/FROM THE MOTORWAY |
| 100b.116                               | <b>Area (Ha):</b> 0.0022<br><b>Description:</b> Road<br><b>Townland:</b> MONFIELDSTOWN<br><b>DED:</b> DOUGLAS<br><b>County:</b> CORK | CORK COUNTY COUNCIL<br>COUNTY HALL<br>CARRIGROHANE ROAD<br>CORK. | CORK COUNTY COUNCIL<br>COUNTY HALL<br>CARRIGROHANE ROAD<br>CORK. | CORK COUNTY COUNCIL<br>COUNTY HALL<br>CARRIGROHANE ROAD<br>CORK. | PROHIBIT ANY MEANS OF DIRECT ACCESS TO/FROM THE MOTORWAY |
| 100b.118                               | <b>Area (Ha):</b> 0.1104<br><b>Description:</b> Road<br><b>Townland:</b> MOUNTHOVEL<br><b>DED:</b> DOUGLAS<br><b>County:</b> CORK    | CORK COUNTY COUNCIL<br>COUNTY HALL<br>CARRIGROHANE ROAD<br>CORK. | NONE.  | CORK COUNTY COUNCIL<br>COUNTY HALL<br>CARRIGROHANE ROAD<br>CORK. | PROHIBIT ANY MEANS OF DIRECT ACCESS TO/FROM THE MOTORWAY |
| 100b.121                               | <b>Area (Ha):</b> 0.0339<br><b>Description:</b> Road<br><b>Townland:</b> MOUNTHOVEL<br><b>DED:</b> DOUGLAS<br><b>County:</b> CORK    | CORK COUNTY COUNCIL<br>COUNTY HALL<br>CARRIGROHANE ROAD<br>CORK. | NONE.  | CORK COUNTY COUNCIL<br>COUNTY HALL<br>CARRIGROHANE ROAD<br>CORK. | PROHIBIT ANY MEANS OF DIRECT ACCESS TO/FROM THE MOTORWAY |

| Reference number of land on scheme map | Area, Description and Situation of Land  | Owner or Reputed Owner   | Lessee or Reputed Lessee   | Occupier   | Proposed Course of Action                                |
|--|--|--|--|--|--|
| 100b.126                               | <b>Area (Ha):</b> 0.0005<br><b>Description:</b> Road<br><b>Townland:</b> MOUNTHOVEL<br><b>DED:</b> DOUGLAS<br><b>County:</b> CORK  | CORK COUNTY COUNCIL<br>COUNTY HALL<br>CARRIGROHANE ROAD<br>CORK. | CORK COUNTY COUNCIL<br>COUNTY HALL<br>CARRIGROHANE ROAD<br>CORK. | CORK COUNTY COUNCIL<br>COUNTY HALL<br>CARRIGROHANE ROAD<br>CORK. | PROHIBIT ANY MEANS OF DIRECT ACCESS TO/FROM THE MOTORWAY |
| 100b.147                               | <b>Area (Ha):</b> 0.0111<br><b>Description:</b> Road<br><b>Townland:</b> MARYBOROUGH<br><b>DED:</b> DOUGLAS<br><b>County:</b> CORK | CORK COUNTY COUNCIL<br>COUNTY HALL<br>CARRIGROHANE ROAD<br>CORK. | NONE.  | CORK COUNTY COUNCIL<br>COUNTY HALL<br>CARRIGROHANE ROAD<br>CORK. | PROHIBIT ANY MEANS OF DIRECT ACCESS TO/FROM THE MOTORWAY |
| 100b.149                               | <b>Area (Ha):</b> 0.0037<br><b>Description:</b> Road<br><b>Townland:</b> MARYBOROUGH<br><b>DED:</b> DOUGLAS<br><b>County:</b> CORK | CORK COUNTY COUNCIL<br>COUNTY HALL<br>CARRIGROHANE ROAD<br>CORK. | NONE.  | CORK COUNTY COUNCIL<br>COUNTY HALL<br>CARRIGROHANE ROAD<br>CORK. | PROHIBIT ANY MEANS OF DIRECT ACCESS TO/FROM THE MOTORWAY |
| 100b.151                               | <b>Area (Ha):</b> 0.0004<br><b>Description:</b> Road<br><b>Townland:</b> MARYBOROUGH<br><b>DED:</b> DOUGLAS<br><b>County:</b> CORK | CORK COUNTY COUNCIL<br>COUNTY HALL<br>CARRIGROHANE ROAD<br>CORK. | NONE.  | CORK COUNTY COUNCIL<br>COUNTY HALL<br>CARRIGROHANE ROAD<br>CORK. | PROHIBIT ANY MEANS OF DIRECT ACCESS TO/FROM THE MOTORWAY |
| 100b.152                               | <b>Area (Ha):</b> 0.0008<br><b>Description:</b> Road<br><b>Townland:</b> MARYBOROUGH<br><b>DED:</b> DOUGLAS<br><b>County:</b> CORK | CORK COUNTY COUNCIL<br>COUNTY HALL<br>CARRIGROHANE ROAD<br>CORK. | NONE.  | CORK COUNTY COUNCIL<br>COUNTY HALL<br>CARRIGROHANE ROAD<br>CORK. | PROHIBIT ANY MEANS OF DIRECT ACCESS TO/FROM THE MOTORWAY |

| Reference number of land on scheme map | Area, Description and Situation of Land  | Owner or Reputed Owner   | Lessee or Reputed Lessee | Occupier   | Proposed Course of Action                                |
|--|--|--|--------------------------|--|--|
| 100b.154                               | <b>Area (Ha):</b> 0.0183<br><b>Description:</b> Road<br><b>Townland:</b> MARYBOROUGH<br><b>DED:</b> DOUGLAS<br><b>County:</b> CORK         | CORK COUNTY COUNCIL<br>COUNTY HALL<br>CARRIGROHANE ROAD<br>CORK. | NONE.                    | CORK COUNTY COUNCIL<br>COUNTY HALL<br>CARRIGROHANE ROAD<br>CORK. | PROHIBIT ANY MEANS OF DIRECT ACCESS TO/FROM THE MOTORWAY |
| 100b.157                               | <b>Area (Ha):</b> 0.0709<br><b>Description:</b> Road<br><b>Townland:</b> MONEYGURNEY<br><b>DED:</b> DOUGLAS<br><b>County:</b> CORK         | CORK COUNTY COUNCIL<br>COUNTY HALL<br>CARRIGROHANE ROAD<br>CORK. | NONE.                    | CORK COUNTY COUNCIL<br>COUNTY HALL<br>CARRIGROHANE ROAD<br>CORK. | PROHIBIT ANY MEANS OF DIRECT ACCESS TO/FROM THE MOTORWAY |
| 100b.158                               | <b>Area (Ha):</b> 0.1108<br><b>Description:</b> Road<br><b>Townland:</b> MONEYGURNEY<br><b>DED:</b> DOUGLAS<br><b>County:</b> CORK         | CORK COUNTY COUNCIL<br>COUNTY HALL<br>CARRIGROHANE ROAD<br>CORK. | NONE.                    | CORK COUNTY COUNCIL<br>COUNTY HALL<br>CARRIGROHANE ROAD<br>CORK. | PROHIBIT ANY MEANS OF DIRECT ACCESS TO/FROM THE MOTORWAY |
| 100b.162                               | <b>Area (Ha):</b> 0.0115<br><b>Description:</b> Road<br><b>Townland:</b> SHANNONPARK<br><b>DED:</b> CARRIGALINE<br><b>County:</b> CORK     | CORK COUNTY COUNCIL<br>COUNTY HALL<br>CARRIGROHANE ROAD<br>CORK. | NONE.                    | CORK COUNTY COUNCIL<br>COUNTY HALL<br>CARRIGROHANE ROAD<br>CORK. | PROHIBIT ANY MEANS OF DIRECT ACCESS TO/FROM THE MOTORWAY |
| 100c.103                               | <b>Area (Ha):</b> 0.0413<br><b>Description:</b> Private Road<br><b>Townland:</b> MONEYGURNEY<br><b>DED:</b> DOUGLAS<br><b>County:</b> CORK | CORK COUNTY COUNCIL<br>COUNTY HALL<br>CARRIGROHANE ROAD<br>CORK. | NONE.                    | OWNER(S).  | PROHIBIT ANY MEANS OF DIRECT ACCESS TO/FROM THE MOTORWAY |

| Reference number of land on scheme map | Area, Description and Situation of Land  | Owner or Reputed Owner   | Lessee or Reputed Lessee | Occupier  | Proposed Course of Action                                |
|--|--|--|--------------------------|---|--|
| 100c.104                               | <b>Area (Ha):</b> 0.0377<br><b>Description:</b> Private Road<br><b>Townland:</b> MONEYGURNEY<br><b>DED:</b> DOUGLAS<br><b>County:</b> CORK | CORK COUNTY COUNCIL<br>COUNTY HALL<br>CARRIGROHANE ROAD<br>CORK.                                 | NONE.                    | OWNER(S).   | PROHIBIT ANY MEANS OF DIRECT ACCESS TO/FROM THE MOTORWAY |
| 101a.111                               | <b>Area (Ha):</b> 0.0164<br><b>Description:</b> Land<br><b>Townland:</b> MONFIELDSTOWN<br><b>DED:</b> DOUGLAS<br><b>County:</b> CORK       | O'FLYNN CONSTRUCTION COMPANY LIMITED<br>BECKETT HOUSE<br>BARRACK SQUARE<br>BALLINCOLLIG<br>CORK. | NONE.                    | OWNER(S).   | PROHIBIT ANY MEANS OF DIRECT ACCESS TO/FROM THE MOTORWAY |
| 101a.112                               | <b>Area (Ha):</b> 0.001<br><b>Description:</b> Land<br><b>Townland:</b> MONFIELDSTOWN<br><b>DED:</b> DOUGLAS<br><b>County:</b> CORK        | O'FLYNN CONSTRUCTION COMPANY LIMITED<br>BECKETT HOUSE<br>BARRACK SQUARE<br>BALLINCOLLIG<br>CORK. | NONE.                    | OWNER(S).<br><br>CORK COUNTY COUNCIL<br>COUNTY HALL<br>CARRIGROHANE ROAD<br>CORK. | PROHIBIT ANY MEANS OF DIRECT ACCESS TO/FROM THE MOTORWAY |
| 101a.118                               | <b>Area (Ha):</b> 0.0766<br><b>Description:</b> Land<br><b>Townland:</b> MOUNTHOVEL<br><b>DED:</b> DOUGLAS<br><b>County:</b> CORK          | O'FLYNN CONSTRUCTION COMPANY LIMITED<br>BECKETT HOUSE<br>BARRACK SQUARE<br>BALLINCOLLIG<br>CORK. | NONE.                    | OWNER(S).   | PROHIBIT ANY MEANS OF DIRECT ACCESS TO/FROM THE MOTORWAY |
| 101a.119                               | <b>Area (Ha):</b> 0.4803<br><b>Description:</b> Land<br><b>Townland:</b> MOUNTHOVEL<br><b>DED:</b> DOUGLAS<br><b>County:</b> CORK          | O'FLYNN CONSTRUCTION COMPANY LIMITED<br>BECKETT HOUSE<br>BARRACK SQUARE<br>BALLINCOLLIG<br>CORK. | NONE.                    | OWNER(S).   | PROHIBIT ANY MEANS OF DIRECT ACCESS TO/FROM THE MOTORWAY |

| Reference number of land on scheme map | Area, Description and Situation of Land  | Owner or Reputed Owner   | Lessee or Reputed Lessee | Occupier   | Proposed Course of Action                                |
|--|--|--|--------------------------|--|--|
| 101a.120                               | <b>Area (Ha):</b> 0.0205<br><b>Description:</b> Land<br><b>Townland:</b> MOUNTHOVEL<br><b>DED:</b> DOUGLAS<br><b>County:</b> CORK    | O'FLYNN CONSTRUCTION COMPANY LIMITED<br>BECKETT HOUSE<br>BARRACK SQUARE<br>BALLINCOLLIG<br>CORK. | NONE.                    | OWNER(S).  | PROHIBIT ANY MEANS OF DIRECT ACCESS TO/FROM THE MOTORWAY |
| 101a.121                               | <b>Area (Ha):</b> 0.0515<br><b>Description:</b> Land<br><b>Townland:</b> MOUNTHOVEL<br><b>DED:</b> DOUGLAS<br><b>County:</b> CORK    | O'FLYNN CONSTRUCTION COMPANY LIMITED<br>BECKETT HOUSE<br>BARRACK SQUARE<br>BALLINCOLLIG<br>CORK. | NONE.                    | OWNER(S).  | PROHIBIT ANY MEANS OF DIRECT ACCESS TO/FROM THE MOTORWAY |
| 101b.109                               | <b>Area (Ha):</b> 0.0006<br><b>Description:</b> Road<br><b>Townland:</b> MONFIELDSTOWN<br><b>DED:</b> DOUGLAS<br><b>County:</b> CORK | O'FLYNN CONSTRUCTION COMPANY LIMITED<br>BECKETT HOUSE<br>BARRACK SQUARE<br>BALLINCOLLIG<br>CORK. | NONE.                    | CORK COUNTY COUNCIL<br>COUNTY HALL<br>CARRIGROHANE ROAD<br>CORK. | PROHIBIT ANY MEANS OF DIRECT ACCESS TO/FROM THE MOTORWAY |
| 101b.110                               | <b>Area (Ha):</b> 0.001<br><b>Description:</b> Road<br><b>Townland:</b> MONFIELDSTOWN<br><b>DED:</b> DOUGLAS<br><b>County:</b> CORK  | O'FLYNN CONSTRUCTION COMPANY LIMITED<br>BECKETT HOUSE<br>BARRACK SQUARE<br>BALLINCOLLIG<br>CORK. | NONE.                    | CORK COUNTY COUNCIL<br>COUNTY HALL<br>CARRIGROHANE ROAD<br>CORK. | PROHIBIT ANY MEANS OF DIRECT ACCESS TO/FROM THE MOTORWAY |
| 101b.111                               | <b>Area (Ha):</b> 0.0373<br><b>Description:</b> Road<br><b>Townland:</b> MOUNTHOVEL<br><b>DED:</b> DOUGLAS<br><b>County:</b> CORK    | O'FLYNN CONSTRUCTION COMPANY LIMITED<br>BECKETT HOUSE<br>BARRACK SQUARE<br>BALLINCOLLIG<br>CORK. | NONE.                    | CORK COUNTY COUNCIL<br>COUNTY HALL<br>CARRIGROHANE ROAD<br>CORK. | PROHIBIT ANY MEANS OF DIRECT ACCESS TO/FROM THE MOTORWAY |

| Reference number of land on scheme map | Area, Description and Situation of Land  | Owner or Reputed Owner   | Lessee or Reputed Lessee | Occupier  | Proposed Course of Action                                |
|--|--|--|--------------------------|---|--|
| 102a.104                               | <b>Area (Ha):</b> 0.0204<br><b>Description:</b> Land<br><b>Townland:</b> MONFIELDSTOWN<br><b>DED:</b> DOUGLAS<br><b>County:</b> CORK | DIAMOND DEVELOPMENTS LIMITED<br>UNIT 7<br>PORTGATE BUSINESS PARK<br>RAFFEEN<br>MONKSTOWN<br>COUNTY CORK. | NONE.                    | OWNER(S).   | PROHIBIT ANY MEANS OF DIRECT ACCESS TO/FROM THE MOTORWAY |
| 102a.105                               | <b>Area (Ha):</b> 0.0437<br><b>Description:</b> Land<br><b>Townland:</b> MONFIELDSTOWN<br><b>DED:</b> DOUGLAS<br><b>County:</b> CORK | DIAMOND DEVELOPMENTS LIMITED<br>UNIT 7<br>PORTGATE BUSINESS PARK<br>RAFFEEN<br>MONKSTOWN<br>COUNTY CORK. | NONE.                    | OWNER(S).<br><br>CORK COUNTY COUNCIL<br>COUNTY HALL<br>CARRIGROHANE ROAD<br>CORK. | PROHIBIT ANY MEANS OF DIRECT ACCESS TO/FROM THE MOTORWAY |
| 102a.107                               | <b>Area (Ha):</b> 0.0159<br><b>Description:</b> Land<br><b>Townland:</b> MONFIELDSTOWN<br><b>DED:</b> DOUGLAS<br><b>County:</b> CORK | DIAMOND DEVELOPMENTS LIMITED<br>UNIT 7<br>PORTGATE BUSINESS PARK<br>RAFFEEN<br>MONKSTOWN<br>COUNTY CORK. | NONE.                    | OWNER(S).   | PROHIBIT ANY MEANS OF DIRECT ACCESS TO/FROM THE MOTORWAY |
| 102a.109                               | <b>Area (Ha):</b> 0.0361<br><b>Description:</b> Land<br><b>Townland:</b> MONFIELDSTOWN<br><b>DED:</b> DOUGLAS<br><b>County:</b> CORK | DIAMOND DEVELOPMENTS LIMITED<br>UNIT 7<br>PORTGATE BUSINESS PARK<br>RAFFEEN<br>MONKSTOWN<br>COUNTY CORK. | NONE.                    | OWNER(S).<br><br>CORK COUNTY COUNCIL<br>COUNTY HALL<br>CARRIGROHANE ROAD<br>CORK. | PROHIBIT ANY MEANS OF DIRECT ACCESS TO/FROM THE MOTORWAY |
| 103a.107                               | <b>Area (Ha):</b> 0.0056<br><b>Description:</b> Land<br><b>Townland:</b> MONFIELDSTOWN<br><b>DED:</b> DOUGLAS<br><b>County:</b> CORK | LPR OF MARY MCGRATH<br>C/O MARGARET FITZGERALD<br>THE ORCHARDS<br>BLOOMFIELD<br>ROCHESTOWN ROAD<br>CORK. | NONE.                    | OWNER(S).<br><br>CORK COUNTY COUNCIL<br>COUNTY HALL<br>CARRIGROHANE ROAD<br>CORK. | PROHIBIT ANY MEANS OF DIRECT ACCESS TO/FROM THE MOTORWAY |



| Reference number of land on scheme map | Area, Description and Situation of Land  | Owner or Reputed Owner | Lessee or Reputed Lessee  | Occupier  | Proposed Course of Action                                |
|--|--|------------------------|---|---|--|
| 105a.111                               | <b>Area (Ha):</b> 0.031<br><b>Description:</b> Land<br><b>Townland:</b> BARNAHELY<br><b>DED:</b> CARRIGALINE<br><b>County:</b> CORK  | UNKNOWN.               | NONE.   | OWNER(S).   | PROHIBIT ANY MEANS OF DIRECT ACCESS TO/FROM THE MOTORWAY |
| 105b.106                               | <b>Area (Ha):</b> 0.0031<br><b>Description:</b> Road<br><b>Townland:</b> MONFIELDSTOWN<br><b>DED:</b> DOUGLAS<br><b>County:</b> CORK | UNKNOWN.               | CORK DIOCESAN TRUSTEES<br>BISHOP'S HOUSE<br>REDEMPTION ROAD<br>FARRANFERRIS<br>CORK.                        | CORK COUNTY COUNCIL<br>COUNTY HALL<br>CARRIGROHANE ROAD<br>CORK.<br><br>CORK DIOCESAN TRUSTEES<br>BISHOP'S HOUSE<br>REDEMPTION ROAD<br>FARRANFERRIS<br>CORK.                        | PROHIBIT ANY MEANS OF DIRECT ACCESS TO/FROM THE MOTORWAY |
| 105b.107                               | <b>Area (Ha):</b> 0.0013<br><b>Description:</b> Road<br><b>Townland:</b> MONFIELDSTOWN<br><b>DED:</b> DOUGLAS<br><b>County:</b> CORK | UNKNOWN.               | DIAMOND DEVELOPMENTS<br>LIMITED<br>UNIT 7<br>PORTGATE BUSINESS PARK<br>RAFFEEN<br>MONKSTOWN<br>COUNTY CORK. | CORK COUNTY COUNCIL<br>COUNTY HALL<br>CARRIGROHANE ROAD<br>CORK.<br><br>DIAMOND DEVELOPMENTS<br>LIMITED<br>UNIT 7<br>PORTGATE BUSINESS PARK<br>RAFFEEN<br>MONKSTOWN<br>COUNTY CORK. | PROHIBIT ANY MEANS OF DIRECT ACCESS TO/FROM THE MOTORWAY |
| 105b.111                               | <b>Area (Ha):</b> 0.0596<br><b>Description:</b> Road<br><b>Townland:</b> MARYBOROUGH<br><b>DED:</b> DOUGLAS<br><b>County:</b> CORK   | UNKNOWN.               | NONE.   | CORK COUNTY COUNCIL<br>COUNTY HALL<br>CARRIGROHANE ROAD<br>CORK.  | PROHIBIT ANY MEANS OF DIRECT ACCESS TO/FROM THE MOTORWAY |

| Reference number of land on scheme map | Area, Description and Situation of Land  | Owner or Reputed Owner  | Lessee or Reputed Lessee | Occupier   | Proposed Course of Action                                |
|--|--|---|--------------------------|--|--|
| 112a.105                               | <b>Area (Ha):</b> 1.3032<br><b>Description:</b> Land<br><b>Townland:</b> MONEYGURNEY<br><b>DED:</b> DOUGLAS<br><b>County:</b> CORK | THE TRUSTEES<br>DOUGLAS GOLF CLUB<br>MARYBOROUGH HILL<br>DOUGLAS<br>CORK.   | NONE.                    | OWNER(S).  | PROHIBIT ANY MEANS OF DIRECT ACCESS TO/FROM THE MOTORWAY |
| 115b.102                               | <b>Area (Ha):</b> 0.0053<br><b>Description:</b> Road<br><b>Townland:</b> MARYBOROUGH<br><b>DED:</b> DOUGLAS<br><b>County:</b> CORK | ELIZABETH O'CONNELL<br>PIPER'S CROFT<br>MARYBOROUGH HILL<br>DOUGLAS<br>CORK.<br><br>NOEL O'CONNELL<br>PIPER'S CROFT<br>MARYBOROUGH HILL<br>DOUGLAS<br>CORK. | NONE.                    | CORK COUNTY COUNCIL<br>COUNTY HALL<br>CARRIGROHANE ROAD<br>CORK. | PROHIBIT ANY MEANS OF DIRECT ACCESS TO/FROM THE MOTORWAY |
| 123a.101                               | <b>Area (Ha):</b> 1.1207<br><b>Description:</b> Land<br><b>Townland:</b> MONEYGURNEY<br><b>DED:</b> DOUGLAS<br><b>County:</b> CORK | LOUISE COTTER<br>LAHARN<br>MINANE BRIDGE<br>COUNTY CORK.<br><br>MICHAEL COTTER<br>LAHARN<br>MINANE BRIDGE<br>COUNTY CORK.                                   | NONE.                    | OWNER(S).  | PROHIBIT ANY MEANS OF DIRECT ACCESS TO/FROM THE MOTORWAY |
| 123a.103                               | <b>Area (Ha):</b> 0.0101<br><b>Description:</b> Land<br><b>Townland:</b> MONEYGURNEY<br><b>DED:</b> DOUGLAS<br><b>County:</b> CORK | LOUISE COTTER<br>LAHARN<br>MINANE BRIDGE<br>COUNTY CORK.<br><br>MICHAEL COTTER<br>LAHARN<br>MINANE BRIDGE<br>COUNTY CORK.                                   | NONE.                    | OWNER(S).  | PROHIBIT ANY MEANS OF DIRECT ACCESS TO/FROM THE MOTORWAY |

| Reference number of land on scheme map | Area, Description and Situation of Land   | Owner or Reputed Owner   | Lessee or Reputed Lessee | Occupier  | Proposed Course of Action                                |
|--|---|--|--------------------------|---|--|
| 123a.105                               | <p><b>Area (Ha):</b> 0.0015<br/> <b>Description:</b> Land<br/> <b>Townland:</b> MONEYGURNEY<br/> <b>DED:</b> DOUGLAS<br/> <b>County:</b> CORK</p>         | <p>LOUISE COTTER<br/> LAHARN<br/> MINANE BRIDGE<br/> COUNTY CORK.</p> <p>MICHAEL COTTER<br/> LAHARN<br/> MINANE BRIDGE<br/> COUNTY CORK.</p> | NONE.                    | OWNER(S).   | PROHIBIT ANY MEANS OF DIRECT ACCESS TO/FROM THE MOTORWAY |
| 123c.102                               | <p><b>Area (Ha):</b> 0.0288<br/> <b>Description:</b> Private Road<br/> <b>Townland:</b> MONEYGURNEY<br/> <b>DED:</b> DOUGLAS<br/> <b>County:</b> CORK</p> | <p>LOUISE COTTER<br/> LAHARN<br/> MINANE BRIDGE<br/> COUNTY CORK.</p> <p>MICHAEL COTTER<br/> LAHARN<br/> MINANE BRIDGE<br/> COUNTY CORK.</p> | NONE.                    | OWNER(S).   | PROHIBIT ANY MEANS OF DIRECT ACCESS TO/FROM THE MOTORWAY |
| 124a.103                               | <p><b>Area (Ha):</b> 0.0005<br/> <b>Description:</b> Land<br/> <b>Townland:</b> CASTLETREASURE<br/> <b>DED:</b> DOUGLAS<br/> <b>County:</b> CORK</p>      | <p>MAURICE WALSH<br/> CLONMOYLE<br/> COACHFORD<br/> COUNTY CORK.</p>   | NONE.                    | <p>OWNER(S).</p> <p>MICHAEL COTTER<br/> LAHARN<br/> MINANE BRIDGE<br/> COUNTY CORK.</p> | PROHIBIT ANY MEANS OF DIRECT ACCESS TO/FROM THE MOTORWAY |
| 124a.104                               | <p><b>Area (Ha):</b> 0.3773<br/> <b>Description:</b> Land<br/> <b>Townland:</b> CASTLETREASURE<br/> <b>DED:</b> DOUGLAS<br/> <b>County:</b> CORK</p>      | <p>MAURICE WALSH<br/> CLONMOYLE<br/> COACHFORD<br/> COUNTY CORK.</p>   | NONE.                    | <p>OWNER(S).</p> <p>MICHAEL COTTER<br/> LAHARN<br/> MINANE BRIDGE<br/> COUNTY CORK.</p> | PROHIBIT ANY MEANS OF DIRECT ACCESS TO/FROM THE MOTORWAY |

| Reference number of land on scheme map | Area, Description and Situation of Land   | Owner or Reputed Owner  | Lessee or Reputed Lessee | Occupier  | Proposed Course of Action                                |
|--|---|---|--------------------------|---|--|
| 124c.101                               | <b>Area (Ha):</b> 0.0027<br><b>Description:</b> Private Road<br><b>Townland:</b> CASTLETREASURE<br><b>DED:</b> DOUGLAS<br><b>County:</b> CORK | MAURICE WALSH<br>CLONMOYLE<br>COACHFORD<br>COUNTY CORK.                           | NONE.                    | OWNER(S).<br><br>MICHAEL COTTER<br>LAHARN<br>MINANE BRIDGE<br>COUNTY CORK.        | PROHIBIT ANY MEANS OF DIRECT ACCESS TO/FROM THE MOTORWAY |
| 125a.103                               | <b>Area (Ha):</b> 0.2062<br><b>Description:</b> Land<br><b>Townland:</b> CASTLETREASURE<br><b>DED:</b> DOUGLAS<br><b>County:</b> CORK         | TIMOTHY AUGUSTINE CASHMAN<br>CASTLETREASURE<br>DOUGLAS<br>COUNTY CORK.            | NONE.                    | OWNER(S).   | PROHIBIT ANY MEANS OF DIRECT ACCESS TO/FROM THE MOTORWAY |
| 125a.105                               | <b>Area (Ha):</b> 0.2914<br><b>Description:</b> Land<br><b>Townland:</b> CASTLETREASURE<br><b>DED:</b> DOUGLAS<br><b>County:</b> CORK         | TIMOTHY AUGUSTINE CASHMAN<br>CASTLETREASURE<br>DOUGLAS<br>COUNTY CORK.            | NONE.                    | OWNER(S).<br><br>CORK COUNTY COUNCIL<br>COUNTY HALL<br>CARRIGROHANE ROAD<br>CORK. | PROHIBIT ANY MEANS OF DIRECT ACCESS TO/FROM THE MOTORWAY |
| 125a.106                               | <b>Area (Ha):</b> 0.0274<br><b>Description:</b> Land<br><b>Townland:</b> CASTLETREASURE<br><b>DED:</b> DOUGLAS<br><b>County:</b> CORK         | TIMOTHY AUGUSTINE CASHMAN<br>CASTLETREASURE<br>DOUGLAS<br>COUNTY CORK.            | NONE.                    | OWNER(S).   | PROHIBIT ANY MEANS OF DIRECT ACCESS TO/FROM THE MOTORWAY |
| 126a.101                               | <b>Area (Ha):</b> 0.1942<br><b>Description:</b> Land<br><b>Townland:</b> BALLINIMLAGH<br><b>DED:</b> DOUGLAS<br><b>County:</b> CORK           | LPR OF ARTHUR SWEETNAM<br>C/O COLLETTE SWEETNAM<br>MOUNT EMLA<br>DOUGLAS<br>CORK. | NONE.                    | OWNER(S).   | PROHIBIT ANY MEANS OF DIRECT ACCESS TO/FROM THE MOTORWAY |

| Reference number of land on scheme map | Area, Description and Situation of Land   | Owner or Reputed Owner  | Lessee or Reputed Lessee | Occupier  | Proposed Course of Action                                |
|--|---|---|--------------------------|---|--|
| 126a.102                               | <b>Area (Ha):</b> 0.7606<br><b>Description:</b> Land<br><b>Townland:</b> BALLINIMLAGH<br><b>DED:</b> DOUGLAS<br><b>County:</b> CORK | LPR OF ARTHUR SWEETNAM<br>C/O COLLETTE SWEETNAM<br>MOUNT EMLA<br>DOUGLAS<br>CORK. | NONE.                    | OWNER(S).<br><br>CORK COUNTY COUNCIL<br>COUNTY HALL<br>CARRIGROHANE ROAD<br>CORK. | PROHIBIT ANY MEANS OF DIRECT ACCESS TO/FROM THE MOTORWAY |
| 126a.109                               | <b>Area (Ha):</b> 0.4752<br><b>Description:</b> Land<br><b>Townland:</b> BALLINIMLAGH<br><b>DED:</b> DOUGLAS<br><b>County:</b> CORK | LPR OF ARTHUR SWEETNAM<br>C/O COLLETTE SWEETNAM<br>MOUNT EMLA<br>DOUGLAS<br>CORK. | NONE.                    | OWNER(S).<br><br>CORK COUNTY COUNCIL<br>COUNTY HALL<br>CARRIGROHANE ROAD<br>CORK. | PROHIBIT ANY MEANS OF DIRECT ACCESS TO/FROM THE MOTORWAY |
| 126a.112                               | <b>Area (Ha):</b> 0.0074<br><b>Description:</b> Land<br><b>Townland:</b> BALLINIMLAGH<br><b>DED:</b> DOUGLAS<br><b>County:</b> CORK | LPR OF ARTHUR SWEETNAM<br>C/O COLLETTE SWEETNAM<br>MOUNT EMLA<br>DOUGLAS<br>CORK. | NONE.                    | OWNER(S).   | PROHIBIT ANY MEANS OF DIRECT ACCESS TO/FROM THE MOTORWAY |
| 126a.115                               | <b>Area (Ha):</b> 0.8023<br><b>Description:</b> Land<br><b>Townland:</b> BALLINIMLAGH<br><b>DED:</b> DOUGLAS<br><b>County:</b> CORK | LPR OF ARTHUR SWEETNAM<br>C/O COLLETTE SWEETNAM<br>MOUNT EMLA<br>DOUGLAS<br>CORK. | NONE.                    | OWNER(S).   | PROHIBIT ANY MEANS OF DIRECT ACCESS TO/FROM THE MOTORWAY |
| 126a.117                               | <b>Area (Ha):</b> 0.6597<br><b>Description:</b> Land<br><b>Townland:</b> BALLINIMLAGH<br><b>DED:</b> DOUGLAS<br><b>County:</b> CORK | LPR OF ARTHUR SWEETNAM<br>C/O COLLETTE SWEETNAM<br>MOUNT EMLA<br>DOUGLAS<br>CORK. | NONE.                    | OWNER(S).<br><br>CORK COUNTY COUNCIL<br>COUNTY HALL<br>CARRIGROHANE ROAD<br>CORK. | PROHIBIT ANY MEANS OF DIRECT ACCESS TO/FROM THE MOTORWAY |

| Reference number of land on scheme map | Area, Description and Situation of Land   | Owner or Reputed Owner  | Lessee or Reputed Lessee | Occupier   | Proposed Course of Action                                |
|--|---|---|--------------------------|--|--|
| 126a.119                               | <b>Area (Ha):</b> 0.0312<br><b>Description:</b> Land<br><b>Townland:</b> BALLINIMLAGH<br><b>DED:</b> DOUGLAS<br><b>County:</b> CORK | LPR OF ARTHUR SWEETNAM<br>C/O COLLETTE SWEETNAM<br>MOUNT EMLA<br>DOUGLAS<br>CORK. | NONE.                    | OWNER(S).  | PROHIBIT ANY MEANS OF DIRECT ACCESS TO/FROM THE MOTORWAY |
| 126b.102                               | <b>Area (Ha):</b> 0.0243<br><b>Description:</b> Road<br><b>Townland:</b> BALLINIMLAGH<br><b>DED:</b> DOUGLAS<br><b>County:</b> CORK | LPR OF ARTHUR SWEETNAM<br>C/O COLLETTE SWEETNAM<br>MOUNT EMLA<br>DOUGLAS<br>CORK. | NONE.                    | CORK COUNTY COUNCIL<br>COUNTY HALL<br>CARRIGROHANE ROAD<br>CORK. | PROHIBIT ANY MEANS OF DIRECT ACCESS TO/FROM THE MOTORWAY |
| 126b.105                               | <b>Area (Ha):</b> 0.0157<br><b>Description:</b> Road<br><b>Townland:</b> BALLINIMLAGH<br><b>DED:</b> DOUGLAS<br><b>County:</b> CORK | LPR OF ARTHUR SWEETNAM<br>C/O COLLETTE SWEETNAM<br>MOUNT EMLA<br>DOUGLAS<br>CORK. | NONE.                    | CORK COUNTY COUNCIL<br>COUNTY HALL<br>CARRIGROHANE ROAD<br>CORK. | PROHIBIT ANY MEANS OF DIRECT ACCESS TO/FROM THE MOTORWAY |

| Reference number of land on scheme map | Area, Description and Situation of Land   | Owner or Reputed Owner   | Lessee or Reputed Lessee | Occupier  | Proposed Course of Action                                |
|--|---|--|--------------------------|-----------|--|
| 127a.103                               | <p><b>Area (Ha):</b> 1.0601<br/> <b>Description:</b> Land<br/> <b>Townland:</b> BALLINREA<br/> <b>DED:</b> DOUGLAS<br/> <b>County:</b> CORK</p> | <p>JANE VICKERY<br/> C/O ROSIE VICKERY<br/> THE GABLES<br/> STONEVIEW<br/> BLARNEY<br/> COUNTY CORK.</p> <p>ROSIE VICKERY<br/> THE GABLES<br/> STONEVIEW<br/> BLARNEY<br/> COUNTY CORK.</p> <p>ROSS VICKERY<br/> C/O ROSIE VICKERY<br/> THE GABLES<br/> STONEVIEW<br/> BLARNEY<br/> COUNTY CORK.</p> <p>SAMUEL E. VICKERY<br/> THE GABLES<br/> STONEVIEW<br/> BLARNEY<br/> COUNTY CORK.</p> <p>SCOTT VICKERY<br/> THE GABLES<br/> STONEVIEW<br/> BLARNEY<br/> COUNTY CORK.</p> | NONE.                    | OWNER(S). | PROHIBIT ANY MEANS OF DIRECT ACCESS TO/FROM THE MOTORWAY |

| Reference number of land on scheme map | Area, Description and Situation of Land   | Owner or Reputed Owner   | Lessee or Reputed Lessee | Occupier  | Proposed Course of Action                                |
|--|---|--|--------------------------|-----------|--|
| 127a.107                               | <p><b>Area (Ha):</b> 0.1495<br/> <b>Description:</b> Land<br/> <b>Townland:</b> BALLINREA<br/> <b>DED:</b> DOUGLAS<br/> <b>County:</b> CORK</p> | <p>JANE VICKERY<br/> C/O ROSIE VICKERY<br/> THE GABLES<br/> STONEVIEW<br/> BLARNEY<br/> COUNTY CORK.</p> <p>ROSIE VICKERY<br/> THE GABLES<br/> STONEVIEW<br/> BLARNEY<br/> COUNTY CORK.</p> <p>ROSS VICKERY<br/> C/O ROSIE VICKERY<br/> THE GABLES<br/> STONEVIEW<br/> BLARNEY<br/> COUNTY CORK.</p> <p>SAMUEL E. VICKERY<br/> THE GABLES<br/> STONEVIEW<br/> BLARNEY<br/> COUNTY CORK.</p> <p>SCOTT VICKERY<br/> THE GABLES<br/> STONEVIEW<br/> BLARNEY<br/> COUNTY CORK.</p> | NONE.                    | OWNER(S). | PROHIBIT ANY MEANS OF DIRECT ACCESS TO/FROM THE MOTORWAY |



| Reference number of land on scheme map | Area, Description and Situation of Land   | Owner or Reputed Owner   | Lessee or Reputed Lessee | Occupier  | Proposed Course of Action                                |
|--|---|--|--------------------------|-----------|--|
| 127a.109                               | <p><b>Area (Ha):</b> 0.5458<br/> <b>Description:</b> Land<br/> <b>Townland:</b> BALLINREA<br/> <b>DED:</b> DOUGLAS<br/> <b>County:</b> CORK</p> | <p>JANE VICKERY<br/> C/O ROSIE VICKERY<br/> THE GABLES<br/> STONEVIEW<br/> BLARNEY<br/> COUNTY CORK.</p> <p>ROSIE VICKERY<br/> THE GABLES<br/> STONEVIEW<br/> BLARNEY<br/> COUNTY CORK.</p> <p>ROSS VICKERY<br/> C/O ROSIE VICKERY<br/> THE GABLES<br/> STONEVIEW<br/> BLARNEY<br/> COUNTY CORK.</p> <p>SAMUEL E. VICKERY<br/> THE GABLES<br/> STONEVIEW<br/> BLARNEY<br/> COUNTY CORK.</p> <p>SCOTT VICKERY<br/> THE GABLES<br/> STONEVIEW<br/> BLARNEY<br/> COUNTY CORK.</p> | NONE.                    | OWNER(S). | PROHIBIT ANY MEANS OF DIRECT ACCESS TO/FROM THE MOTORWAY |

| Reference number of land on scheme map | Area, Description and Situation of Land   | Owner or Reputed Owner   | Lessee or Reputed Lessee | Occupier  | Proposed Course of Action                                |
|--|---|--|--------------------------|-----------|--|
| 127a.113                               | <p><b>Area (Ha):</b> 0.0043<br/> <b>Description:</b> Land<br/> <b>Townland:</b> BALLINREA<br/> <b>DED:</b> DOUGLAS<br/> <b>County:</b> CORK</p> | <p>JANE VICKERY<br/> C/O ROSIE VICKERY<br/> THE GABLES<br/> STONEVIEW<br/> BLARNEY<br/> COUNTY CORK.</p> <p>ROSIE VICKERY<br/> THE GABLES<br/> STONEVIEW<br/> BLARNEY<br/> COUNTY CORK.</p> <p>ROSS VICKERY<br/> C/O ROSIE VICKERY<br/> THE GABLES<br/> STONEVIEW<br/> BLARNEY<br/> COUNTY CORK.</p> <p>SAMUEL E. VICKERY<br/> THE GABLES<br/> STONEVIEW<br/> BLARNEY<br/> COUNTY CORK.</p> <p>SCOTT VICKERY<br/> THE GABLES<br/> STONEVIEW<br/> BLARNEY<br/> COUNTY CORK.</p> | NONE.                    | OWNER(S). | PROHIBIT ANY MEANS OF DIRECT ACCESS TO/FROM THE MOTORWAY |

| Reference number of land on scheme map | Area, Description and Situation of Land   | Owner or Reputed Owner   | Lessee or Reputed Lessee | Occupier  | Proposed Course of Action                                |
|--|---|--|--------------------------|-----------|--|
| 127a.115                               | <p><b>Area (Ha):</b> 0.3405<br/> <b>Description:</b> Land<br/> <b>Townland:</b> BALLINREA<br/> <b>DED:</b> DOUGLAS<br/> <b>County:</b> CORK</p> | <p>JANE VICKERY<br/> C/O ROSIE VICKERY<br/> THE GABLES<br/> STONEVIEW<br/> BLARNEY<br/> COUNTY CORK.</p> <p>ROSIE VICKERY<br/> THE GABLES<br/> STONEVIEW<br/> BLARNEY<br/> COUNTY CORK.</p> <p>ROSS VICKERY<br/> C/O ROSIE VICKERY<br/> THE GABLES<br/> STONEVIEW<br/> BLARNEY<br/> COUNTY CORK.</p> <p>SAMUEL E. VICKERY<br/> THE GABLES<br/> STONEVIEW<br/> BLARNEY<br/> COUNTY CORK.</p> <p>SCOTT VICKERY<br/> THE GABLES<br/> STONEVIEW<br/> BLARNEY<br/> COUNTY CORK.</p> | NONE.                    | OWNER(S). | PROHIBIT ANY MEANS OF DIRECT ACCESS TO/FROM THE MOTORWAY |

| Reference number of land on scheme map | Area, Description and Situation of Land   | Owner or Reputed Owner   | Lessee or Reputed Lessee | Occupier  | Proposed Course of Action                                |
|--|---|--|--------------------------|-----------|--|
| 127a.116                               | <p><b>Area (Ha):</b> 0.0093<br/> <b>Description:</b> Land<br/> <b>Townland:</b> BALLINREA<br/> <b>DED:</b> DOUGLAS<br/> <b>County:</b> CORK</p> | <p>JANE VICKERY<br/> C/O ROSIE VICKERY<br/> THE GABLES<br/> STONEVIEW<br/> BLARNEY<br/> COUNTY CORK.</p> <p>ROSIE VICKERY<br/> THE GABLES<br/> STONEVIEW<br/> BLARNEY<br/> COUNTY CORK.</p> <p>ROSS VICKERY<br/> C/O ROSIE VICKERY<br/> THE GABLES<br/> STONEVIEW<br/> BLARNEY<br/> COUNTY CORK.</p> <p>SAMUEL E. VICKERY<br/> THE GABLES<br/> STONEVIEW<br/> BLARNEY<br/> COUNTY CORK.</p> <p>SCOTT VICKERY<br/> THE GABLES<br/> STONEVIEW<br/> BLARNEY<br/> COUNTY CORK.</p> | NONE.                    | OWNER(S). | PROHIBIT ANY MEANS OF DIRECT ACCESS TO/FROM THE MOTORWAY |

| Reference number of land on scheme map | Area, Description and Situation of Land  | Owner or Reputed Owner   | Lessee or Reputed Lessee | Occupier  | Proposed Course of Action                                |
|--|--|--|--------------------------|-----------|--|
| 127a.122                               | <p><b>Area (Ha):</b> 0.637<br/> <b>Description:</b> Land<br/> <b>Townland:</b> BALLINREA<br/> <b>DED:</b> DOUGLAS<br/> <b>County:</b> CORK</p> | <p>JANE VICKERY<br/> C/O ROSIE VICKERY<br/> THE GABLES<br/> STONEVIEW<br/> BLARNEY<br/> COUNTY CORK.</p> <p>ROSIE VICKERY<br/> THE GABLES<br/> STONEVIEW<br/> BLARNEY<br/> COUNTY CORK.</p> <p>ROSS VICKERY<br/> C/O ROSIE VICKERY<br/> THE GABLES<br/> STONEVIEW<br/> BLARNEY<br/> COUNTY CORK.</p> <p>SAMUEL E. VICKERY<br/> THE GABLES<br/> STONEVIEW<br/> BLARNEY<br/> COUNTY CORK.</p> <p>SCOTT VICKERY<br/> THE GABLES<br/> STONEVIEW<br/> BLARNEY<br/> COUNTY CORK.</p> | NONE.                    | OWNER(S). | PROHIBIT ANY MEANS OF DIRECT ACCESS TO/FROM THE MOTORWAY |

| Reference number of land on scheme map | Area, Description and Situation of Land   | Owner or Reputed Owner   | Lessee or Reputed Lessee | Occupier  | Proposed Course of Action                                |
|--|---|--|--------------------------|-----------|--|
| 127a.123                               | <p><b>Area (Ha):</b> 0.1456<br/> <b>Description:</b> Land<br/> <b>Townland:</b> BALLINREA<br/> <b>DED:</b> DOUGLAS<br/> <b>County:</b> CORK</p> | <p>JANE VICKERY<br/> C/O ROSIE VICKERY<br/> THE GABLES<br/> STONEVIEW<br/> BLARNEY<br/> COUNTY CORK.</p> <p>ROSIE VICKERY<br/> THE GABLES<br/> STONEVIEW<br/> BLARNEY<br/> COUNTY CORK.</p> <p>ROSS VICKERY<br/> C/O ROSIE VICKERY<br/> THE GABLES<br/> STONEVIEW<br/> BLARNEY<br/> COUNTY CORK.</p> <p>SAMUEL E. VICKERY<br/> THE GABLES<br/> STONEVIEW<br/> BLARNEY<br/> COUNTY CORK.</p> <p>SCOTT VICKERY<br/> THE GABLES<br/> STONEVIEW<br/> BLARNEY<br/> COUNTY CORK.</p> | NONE.                    | OWNER(S). | PROHIBIT ANY MEANS OF DIRECT ACCESS TO/FROM THE MOTORWAY |

| Reference number of land on scheme map | Area, Description and Situation of Land   | Owner or Reputed Owner   | Lessee or Reputed Lessee | Occupier  | Proposed Course of Action                                |
|--|---|--|--------------------------|-----------|--|
| 127c.103                               | <p><b>Area (Ha):</b> 0.0148<br/> <b>Description:</b> Private Road<br/> <b>Townland:</b> BALLINREA<br/> <b>DED:</b> DOUGLAS<br/> <b>County:</b> CORK</p> | <p>JANE VICKERY<br/> C/O ROSIE VICKERY<br/> THE GABLES<br/> STONEVIEW<br/> BLARNEY<br/> COUNTY CORK.</p> <p>ROSIE VICKERY<br/> THE GABLES<br/> STONEVIEW<br/> BLARNEY<br/> COUNTY CORK.</p> <p>ROSS VICKERY<br/> C/O ROSIE VICKERY<br/> THE GABLES<br/> STONEVIEW<br/> BLARNEY<br/> COUNTY CORK.</p> <p>SAMUEL E. VICKERY<br/> THE GABLES<br/> STONEVIEW<br/> BLARNEY<br/> COUNTY CORK.</p> <p>SCOTT VICKERY<br/> THE GABLES<br/> STONEVIEW<br/> BLARNEY<br/> COUNTY CORK.</p> | NONE.                    | OWNER(S). | PROHIBIT ANY MEANS OF DIRECT ACCESS TO/FROM THE MOTORWAY |

| Reference number of land on scheme map | Area, Description and Situation of Land   | Owner or Reputed Owner   | Lessee or Reputed Lessee | Occupier  | Proposed Course of Action                                |
|--|---|--|--------------------------|-----------|--|
| 127c.105                               | <p><b>Area (Ha):</b> 0.0138<br/> <b>Description:</b> Private Road<br/> <b>Townland:</b> BALLINREA<br/> <b>DED:</b> DOUGLAS<br/> <b>County:</b> CORK</p> | <p>JANE VICKERY<br/> C/O ROSIE VICKERY<br/> THE GABLES<br/> STONEVIEW<br/> BLARNEY<br/> COUNTY CORK.</p> <p>ROSIE VICKERY<br/> THE GABLES<br/> STONEVIEW<br/> BLARNEY<br/> COUNTY CORK.</p> <p>ROSS VICKERY<br/> C/O ROSIE VICKERY<br/> THE GABLES<br/> STONEVIEW<br/> BLARNEY<br/> COUNTY CORK.</p> <p>SAMUEL E. VICKERY<br/> THE GABLES<br/> STONEVIEW<br/> BLARNEY<br/> COUNTY CORK.</p> <p>SCOTT VICKERY<br/> THE GABLES<br/> STONEVIEW<br/> BLARNEY<br/> COUNTY CORK.</p> | NONE.                    | OWNER(S). | PROHIBIT ANY MEANS OF DIRECT ACCESS TO/FROM THE MOTORWAY |



| Reference number of land on scheme map | Area, Description and Situation of Land   | Owner or Reputed Owner  | Lessee or Reputed Lessee | Occupier  | Proposed Course of Action                                |
|--|---|---|--------------------------|---|--|
| 128a.101                               | <p><b>Area (Ha):</b> 0.0154<br/> <b>Description:</b> Land<br/> <b>Townland:</b> BALLINREA<br/> <b>DED:</b> DOUGLAS<br/> <b>County:</b> CORK</p> | BREDA MCCARTHY<br>SUITE COTTAGE<br>BALLINREA<br>CARRIGALINE<br>COUNTY CORK. | NONE.                    | <p>OWNER(S).<br/><br/>           BRIAN WHITE<br/>           BALLYFEARD<br/>           COUNTY CORK.<br/><br/>           STEPHEN WHITE<br/>           BALLYFEARD<br/>           COUNTY CORK.</p>  | PROHIBIT ANY MEANS OF DIRECT ACCESS TO/FROM THE MOTORWAY |
| 128a.102                               | <p><b>Area (Ha):</b> 0.194<br/> <b>Description:</b> Land<br/> <b>Townland:</b> BALLINREA<br/> <b>DED:</b> DOUGLAS<br/> <b>County:</b> CORK</p>  | BREDA MCCARTHY<br>SUITE COTTAGE<br>BALLINREA<br>CARRIGALINE<br>COUNTY CORK. | NONE.                    | <p>OWNER(S).<br/><br/>           BRIAN WHITE<br/>           BALLYFEARD<br/>           COUNTY CORK.<br/><br/>           STEPHEN WHITE<br/>           BALLYFEARD<br/>           COUNTY CORK.</p>  | PROHIBIT ANY MEANS OF DIRECT ACCESS TO/FROM THE MOTORWAY |
| 128a.103                               | <p><b>Area (Ha):</b> 0.0952<br/> <b>Description:</b> Land<br/> <b>Townland:</b> BALLINREA<br/> <b>DED:</b> DOUGLAS<br/> <b>County:</b> CORK</p> | BREDA MCCARTHY<br>SUITE COTTAGE<br>BALLINREA<br>CARRIGALINE<br>COUNTY CORK. | NONE.                    | <p>OWNER(S).<br/><br/>           CORK COUNTY COUNCIL<br/>           COUNTY HALL<br/>           CARRIGROHANE ROAD<br/>           CORK.<br/><br/>           BRIAN WHITE<br/>           BALLYFEARD<br/>           COUNTY CORK.<br/><br/>           STEPHEN WHITE<br/>           BALLYFEARD<br/>           COUNTY CORK.</p> | PROHIBIT ANY MEANS OF DIRECT ACCESS TO/FROM THE MOTORWAY |

| Reference number of land on scheme map | Area, Description and Situation of Land   | Owner or Reputed Owner  | Lessee or Reputed Lessee | Occupier   | Proposed Course of Action                                |
|--|---|---|--------------------------|--|--|
| 129a.102                               | <p><b>Area (Ha):</b> 0.0803<br/> <b>Description:</b> Land<br/> <b>Townland:</b> BALLINREA<br/> <b>DED:</b> DOUGLAS<br/> <b>County:</b> CORK</p>       | <p>ELAINE WALSH<br/> WESTRIDGE<br/> BALLINREAD<br/> CARRIGALINE<br/> COUNTY CORK.</p> <p>MARIE WALSH<br/> WESTRIDGE<br/> BALLINREA<br/> CARRIGALINE<br/> COUNTY CORK.</p> <p>SHANE WALSH<br/> WESTRIDGE<br/> BALLINREA<br/> CARRIGALINE<br/> COUNTY CORK.</p> | NONE.                    | <p>OWNER(S).</p> <p>BRIAN WHITE<br/> BALLYFEARD<br/> COUNTY CORK.</p> <p>STEPHEN WHITE<br/> BALLYFEARD<br/> COUNTY CORK.</p> | PROHIBIT ANY MEANS OF DIRECT ACCESS TO/FROM THE MOTORWAY |
| 130a.102                               | <p><b>Area (Ha):</b> 0.0179<br/> <b>Description:</b> Land<br/> <b>Townland:</b> SHANNONPARK<br/> <b>DED:</b> CARRIGALINE<br/> <b>County:</b> CORK</p> | <p>JOHN SAUNDERS<br/> EDENCREST<br/> BOARDEE<br/> CARRIGALINE<br/> COUNTY CORK.</p>   | NONE.                    | <p>OWNER(S).</p> <p>DONAL TWOMEY<br/> ROBERT'S COVE<br/> MINANE BRIDGE<br/> COUNTY CORK.</p>                                 | PROHIBIT ANY MEANS OF DIRECT ACCESS TO/FROM THE MOTORWAY |
| 130a.103                               | <p><b>Area (Ha):</b> 0.2526<br/> <b>Description:</b> Land<br/> <b>Townland:</b> SHANNONPARK<br/> <b>DED:</b> CARRIGALINE<br/> <b>County:</b> CORK</p> | <p>JOHN SAUNDERS<br/> EDENCREST<br/> BOARDEE<br/> CARRIGALINE<br/> COUNTY CORK.</p>   | NONE.                    | <p>OWNER(S).</p> <p>DONAL TWOMEY<br/> ROBERT'S COVE<br/> MINANE BRIDGE<br/> COUNTY CORK.</p>                                 | PROHIBIT ANY MEANS OF DIRECT ACCESS TO/FROM THE MOTORWAY |
| 130b.101                               | <p><b>Area (Ha):</b> 0.0088<br/> <b>Description:</b> Road<br/> <b>Townland:</b> SHANNONPARK<br/> <b>DED:</b> CARRIGALINE<br/> <b>County:</b> CORK</p> | <p>JOHN SAUNDERS<br/> EDENCREST<br/> BOARDEE<br/> CARRIGALINE<br/> COUNTY CORK.</p>   | NONE.                    | <p>CORK COUNTY COUNCIL<br/> COUNTY HALL<br/> CARRIGROHANE ROAD<br/> CORK.</p>  | PROHIBIT ANY MEANS OF DIRECT ACCESS TO/FROM THE MOTORWAY |

| Reference number of land on scheme map | Area, Description and Situation of Land  | Owner or Reputed Owner   | Lessee or Reputed Lessee | Occupier   | Proposed Course of Action                                |
|--|--|--|--------------------------|--|--|
| 130b.103                               | <b>Area (Ha):</b> 0.0264<br><b>Description:</b> Road<br><b>Townland:</b> SHANNONPARK<br><b>DED:</b> CARRIGALINE<br><b>County:</b> CORK | JOHN SAUNDERS<br>EDENCREST<br>BOARDEE<br>CARRIGALINE<br>COUNTY CORK.         | NONE.                    | CORK COUNTY COUNCIL<br>COUNTY HALL<br>CARRIGROHANE ROAD<br>CORK. | PROHIBIT ANY MEANS OF DIRECT ACCESS TO/FROM THE MOTORWAY |
| 131a.101                               | <b>Area (Ha):</b> 0.2597<br><b>Description:</b> Land<br><b>Townland:</b> SHANNONPARK<br><b>DED:</b> CARRIGALINE<br><b>County:</b> CORK | BROTHERS OF CHARITY<br>SOUTHERN SERVICES<br>LOTA<br>GLANMIRE<br>COUNTY CORK. | NONE.                    | OWNER(S).  | PROHIBIT ANY MEANS OF DIRECT ACCESS TO/FROM THE MOTORWAY |
| 131b.102                               | <b>Area (Ha):</b> 0.022<br><b>Description:</b> Road<br><b>Townland:</b> SHANNONPARK<br><b>DED:</b> CARRIGALINE<br><b>County:</b> CORK  | BROTHERS OF CHARITY<br>SOUTHERN SERVICES<br>LOTA<br>GLANMIRE<br>COUNTY CORK. | NONE.                    | CORK COUNTY COUNCIL<br>COUNTY HALL<br>CARRIGROHANE ROAD<br>CORK. | PROHIBIT ANY MEANS OF DIRECT ACCESS TO/FROM THE MOTORWAY |
| 131b.105                               | <b>Area (Ha):</b> 0.0119<br><b>Description:</b> Road<br><b>Townland:</b> SHANNONPARK<br><b>DED:</b> CARRIGALINE<br><b>County:</b> CORK | BROTHERS OF CHARITY<br>SOUTHERN SERVICES<br>LOTA<br>GLANMIRE<br>COUNTY CORK. | NONE.                    | CORK COUNTY COUNCIL<br>COUNTY HALL<br>CARRIGROHANE ROAD<br>CORK. | PROHIBIT ANY MEANS OF DIRECT ACCESS TO/FROM THE MOTORWAY |
| 131b.106                               | <b>Area (Ha):</b> 0.0041<br><b>Description:</b> Road<br><b>Townland:</b> SHANNONPARK<br><b>DED:</b> CARRIGALINE<br><b>County:</b> CORK | BROTHERS OF CHARITY<br>SOUTHERN SERVICES<br>LOTA<br>GLANMIRE<br>COUNTY CORK. | NONE.                    | CORK COUNTY COUNCIL<br>COUNTY HALL<br>CARRIGROHANE ROAD<br>CORK. | PROHIBIT ANY MEANS OF DIRECT ACCESS TO/FROM THE MOTORWAY |

| Reference number of land on scheme map | Area, Description and Situation of Land   | Owner or Reputed Owner  | Lessee or Reputed Lessee | Occupier  | Proposed Course of Action                                |
|--|---|---|--------------------------|-----------|--|
| 132a.101                               | <p><b>Area (Ha):</b> 0.0075<br/> <b>Description:</b> Land<br/> <b>Townland:</b> SHANNONPARK<br/> <b>DED:</b> CARRIGALINE<br/> <b>County:</b> CORK</p> | <p>FRANCIS CRONIN<br/>           43 ARDMORE ESTATE<br/>           PASSAGE WEST<br/>           COUNTY CORK.</p> <p>DENIS HANLON<br/>           43 ST JOSEPHS TERRACE<br/>           ROCKENHAM<br/>           PASSAGE WEST<br/>           COUNTY CORK.</p> <p>DERMOT HANLON<br/>           21 ARDMORE ESTATE<br/>           ROCKENHAM<br/>           PASSAGE WEST<br/>           COUNTY CORK.</p> <p>SYLVESTER HANLON<br/>           4 PEMBROKE COTTAGES<br/>           PASSAGE WEST<br/>           COUNTY CORK.</p> <p>KATHLEEN HIGGINS<br/>           12 THE ACRE<br/>           POULADUFF ROAD<br/>           CORK.</p> <p>THERESA LEAHY<br/>           29 DAN DESMOND VILLAS<br/>           PASSAGE WEST<br/>           COUNTY CORK.</p> <p>PATRICIA LONG<br/>           ROS RUA<br/>           12 ARD NA GREINE<br/>           SHANBALLY</p> | NONE.                    | OWNER(S). | PROHIBIT ANY MEANS OF DIRECT ACCESS TO/FROM THE MOTORWAY |

|                              |   |  |              |                  |   |
|------------------------------|---|--|--------------|------------------|---|
| <p>132a.101<br/>(contd.)</p> |   | <p>RINGASKIDDY<br/>COUNTY CORK.</p> <p>LPR OF MARY MADDEN<br/>25 BRANDON CRESCENT<br/>DILLONS CROSS<br/>CORK.</p> <p>ROSE O'BRIEN<br/>GEARNEY'S BOREEN<br/>OFF COMMONS ROAD<br/>CORK.</p> <p>ANN O'CONNOR<br/>CARAGH LEE HOUSE<br/>CHURCH HILL<br/>PASSAGE WEST<br/>COUNTY CORK.</p>   |              |                  |   |
| <p>132a.103</p>              | <p><b>Area (Ha):</b> 0.0127<br/><b>Description:</b> Land<br/><b>Townland:</b> SHANNONPARK<br/><b>DED:</b> CARRIGALINE<br/><b>County:</b> CORK</p> | <p>FRANCIS CRONIN<br/>43 ARDMORE ESTATE<br/>PASSAGE WEST<br/>COUNTY CORK.</p> <p>DENIS HANLON<br/>43 ST JOSEPHS TERRACE<br/>ROCKENHAM<br/>PASSAGE WEST<br/>COUNTY CORK.</p> <p>DERMOT HANLON<br/>21 ARDMORE ESTATE<br/>ROCKENHAM<br/>PASSAGE WEST<br/>COUNTY CORK.</p> <p>SYLVESTER HANLON<br/>4 PEMBROKE COTTAGES<br/>PASSAGE WEST<br/>COUNTY CORK.</p> | <p>NONE.</p> | <p>OWNER(S).</p> | <p>PROHIBIT ANY MEANS<br/>OF DIRECT ACCESS<br/>TO/FROM THE<br/>MOTORWAY</p> |

|                      |  |   |  |  |  |
|----------------------|--|---|--|--|--|
| 132a.103<br>(contd.) |  | KATHLEEN HIGGINS<br>12 THE ACRE<br>POULADUFF ROAD<br>CORK.<br><br>THERESA LEAHY<br>29 DAN DESMOND VILLAS<br>PASSAGE WEST<br>COUNTY CORK.<br><br>PATRICIA LONG<br>ROS RUA<br>12 ARD NA GREINE<br>SHANBALLY<br>RINGASKIDDY<br>COUNTY CORK.<br><br>LPR OF MARY MADDEN<br>25 BRANDON CRESCENT<br>DILLONS CROSS<br>CORK.<br><br>ROSE O'BRIEN<br>GEARNEY'S BOREEN<br>OFF COMMONS ROAD<br>CORK.<br><br>ANN O'CONNOR<br>CARAGH LEE HOUSE<br>CHURCH HILL<br>PASSAGE WEST<br>COUNTY CORK. |  |  |  |
|----------------------|--|---|--|--|--|

| Reference number of land on scheme map | Area, Description and Situation of Land   | Owner or Reputed Owner  | Lessee or Reputed Lessee | Occupier  | Proposed Course of Action                                |
|--|---|---|--------------------------|-----------|--|
| 132a.104                               | <p><b>Area (Ha):</b> 0.6083<br/> <b>Description:</b> Land<br/> <b>Townland:</b> SHANNONPARK<br/> <b>DED:</b> CARRIGALINE<br/> <b>County:</b> CORK</p> | <p>FRANCIS CRONIN<br/>           43 ARDMORE ESTATE<br/>           PASSAGE WEST<br/>           COUNTY CORK.</p> <p>DENIS HANLON<br/>           43 ST JOSEPHS TERRACE<br/>           ROCKENHAM<br/>           PASSAGE WEST<br/>           COUNTY CORK.</p> <p>DERMOT HANLON<br/>           21 ARDMORE ESTATE<br/>           ROCKENHAM<br/>           PASSAGE WEST<br/>           COUNTY CORK.</p> <p>SYLVESTER HANLON<br/>           4 PEMBROKE COTTAGES<br/>           PASSAGE WEST<br/>           COUNTY CORK.</p> <p>KATHLEEN HIGGINS<br/>           12 THE ACRE<br/>           POULADUFF ROAD<br/>           CORK.</p> <p>THERESA LEAHY<br/>           29 DAN DESMOND VILLAS<br/>           PASSAGE WEST<br/>           COUNTY CORK.</p> <p>PATRICIA LONG<br/>           ROS RUA<br/>           12 ARD NA GREINE<br/>           SHANBALLY</p> | NONE.                    | OWNER(S). | PROHIBIT ANY MEANS OF DIRECT ACCESS TO/FROM THE MOTORWAY |

|                              |   |  |              |                  |   |
|------------------------------|---|--|--------------|------------------|---|
| <p>132a.104<br/>(contd.)</p> |   | <p>RINGASKIDDY<br/>COUNTY CORK.</p> <p>LPR OF MARY MADDEN<br/>25 BRANDON CRESCENT<br/>DILLONS CROSS<br/>CORK.</p> <p>ROSE O'BRIEN<br/>GEARNEY'S BOREEN<br/>OFF COMMONS ROAD<br/>CORK.</p> <p>ANN O'CONNOR<br/>CARAGH LEE HOUSE<br/>CHURCH HILL<br/>PASSAGE WEST<br/>COUNTY CORK.</p>   |              |                  |   |
| <p>132a.106</p>              | <p><b>Area (Ha):</b> 1.5086<br/><b>Description:</b> Land<br/><b>Townland:</b> SHANNONPARK<br/><b>DED:</b> CARRIGALINE<br/><b>County:</b> CORK</p> | <p>FRANCIS CRONIN<br/>43 ARDMORE ESTATE<br/>PASSAGE WEST<br/>COUNTY CORK.</p> <p>DENIS HANLON<br/>43 ST JOSEPHS TERRACE<br/>ROCKENHAM<br/>PASSAGE WEST<br/>COUNTY CORK.</p> <p>DERMOT HANLON<br/>21 ARDMORE ESTATE<br/>ROCKENHAM<br/>PASSAGE WEST<br/>COUNTY CORK.</p> <p>SYLVESTER HANLON<br/>4 PEMBROKE COTTAGES<br/>PASSAGE WEST<br/>COUNTY CORK.</p> | <p>NONE.</p> | <p>OWNER(S).</p> | <p>PROHIBIT ANY MEANS<br/>OF DIRECT ACCESS<br/>TO/FROM THE<br/>MOTORWAY</p> |



|                      |  |   |  |  |  |
|----------------------|--|---|--|--|--|
| 132a.106<br>(contd.) |  | KATHLEEN HIGGINS<br>12 THE ACRE<br>POULADUFF ROAD<br>CORK.<br><br>THERESA LEAHY<br>29 DAN DESMOND VILLAS<br>PASSAGE WEST<br>COUNTY CORK.<br><br>PATRICIA LONG<br>ROS RUA<br>12 ARD NA GREINE<br>SHANBALLY<br>RINGASKIDDY<br>COUNTY CORK.<br><br>LPR OF MARY MADDEN<br>25 BRANDON CRESCENT<br>DILLONS CROSS<br>CORK.<br><br>ROSE O'BRIEN<br>GEARNEY'S BOREEN<br>OFF COMMONS ROAD<br>CORK.<br><br>ANN O'CONNOR<br>CARAGH LEE HOUSE<br>CHURCH HILL<br>PASSAGE WEST<br>COUNTY CORK. |  |  |  |
|----------------------|--|---|--|--|--|

| Reference number of land on scheme map | Area, Description and Situation of Land   | Owner or Reputed Owner   | Lessee or Reputed Lessee | Occupier  | Proposed Course of Action                                |
|--|---|--|--------------------------|-----------|--|
| 132a.107                               | <p><b>Area (Ha):</b> 0.0187</p> <p><b>Description:</b> Land</p> <p><b>Townland:</b> SHANNONPARK</p> <p><b>DED:</b> CARRIGALINE</p> <p><b>County:</b> CORK</p> | <p>FRANCIS CRONIN<br/>43 ARDMORE ESTATE<br/>PASSAGE WEST<br/>COUNTY CORK.</p> <p>DENIS HANLON<br/>43 ST JOSEPHS TERRACE<br/>ROCKENHAM<br/>PASSAGE WEST<br/>COUNTY CORK.</p> <p>DERMOT HANLON<br/>21 ARDMORE ESTATE<br/>ROCKENHAM<br/>PASSAGE WEST<br/>COUNTY CORK.</p> <p>SYLVESTER HANLON<br/>4 PEMBROKE COTTAGES<br/>PASSAGE WEST<br/>COUNTY CORK.</p> <p>KATHLEEN HIGGINS<br/>12 THE ACRE<br/>POULADUFF ROAD<br/>CORK.</p> <p>THERESA LEAHY<br/>29 DAN DESMOND VILLAS<br/>PASSAGE WEST<br/>COUNTY CORK.</p> <p>PATRICIA LONG<br/>ROS RUA<br/>12 ARD NA GREINE<br/>SHANBALLY</p> | NONE.                    | OWNER(S). | PROHIBIT ANY MEANS OF DIRECT ACCESS TO/FROM THE MOTORWAY |

|                              |   |  |              |  |   |
|------------------------------|---|--|--------------|--|---|
| <p>132a.107<br/>(contd.)</p> |   | <p>RINGASKIDDY<br/>COUNTY CORK.</p> <p>LPR OF MARY MADDEN<br/>25 BRANDON CRESCENT<br/>DILLONS CROSS<br/>CORK.</p> <p>ROSE O'BRIEN<br/>GEARNEY'S BOREEN<br/>OFF COMMONS ROAD<br/>CORK.</p> <p>ANN O'CONNOR<br/>CARAGH LEE HOUSE<br/>CHURCH HILL<br/>PASSAGE WEST<br/>COUNTY CORK.</p>   |              |  |   |
| <p>132b.102</p>              | <p><b>Area (Ha):</b> 0.0089<br/><b>Description:</b> Road<br/><b>Townland:</b> SHANNONPARK<br/><b>DED:</b> CARRIGALINE<br/><b>County:</b> CORK</p> | <p>FRANCIS CRONIN<br/>43 ARDMORE ESTATE<br/>PASSAGE WEST<br/>COUNTY CORK.</p> <p>DENIS HANLON<br/>43 ST JOSEPHS TERRACE<br/>ROCKENHAM<br/>PASSAGE WEST<br/>COUNTY CORK.</p> <p>DERMOT HANLON<br/>21 ARDMORE ESTATE<br/>ROCKENHAM<br/>PASSAGE WEST<br/>COUNTY CORK.</p> <p>SYLVESTER HANLON<br/>4 PEMBROKE COTTAGES<br/>PASSAGE WEST<br/>COUNTY CORK.</p> | <p>NONE.</p> | <p>CORK COUNTY COUNCIL<br/>COUNTY HALL<br/>CARRIGROHANE ROAD<br/>CORK.</p> | <p>PROHIBIT ANY MEANS<br/>OF DIRECT ACCESS<br/>TO/FROM THE<br/>MOTORWAY</p> |

|                              |   |   |              |                  |   |
|------------------------------|---|---|--------------|------------------|---|
| <p>132b.102<br/>(contd.)</p> |   | <p>KATHLEEN HIGGINS<br/>12 THE ACRE<br/>POULADUFF ROAD<br/>CORK.</p> <p>THERESA LEAHY<br/>29 DAN DESMOND VILLAS<br/>PASSAGE WEST<br/>COUNTY CORK.</p> <p>PATRICIA LONG<br/>ROS RUA<br/>12 ARD NA GREINE<br/>SHANBALLY<br/>RINGASKIDDY<br/>COUNTY CORK.</p> <p>LPR OF MARY MADDEN<br/>25 BRANDON CRESCENT<br/>DILLONS CROSS<br/>CORK.</p> <p>ROSE O'BRIEN<br/>GEARNEY'S BOREEN<br/>OFF COMMONS ROAD<br/>CORK.</p> <p>ANN O'CONNOR<br/>CARAGH LEE HOUSE<br/>CHURCH HILL<br/>PASSAGE WEST<br/>COUNTY CORK.</p> |              |                  |   |
| <p>134a.101</p>              | <p><b>Area (Ha):</b> 0.0209<br/><b>Description:</b> Land<br/><b>Townland:</b> SHANNONPARK<br/><b>DED:</b> CARRIGALINE<br/><b>County:</b> CORK</p> | <p>DERMOT HANLON<br/>21 ARDMORE ESTATE<br/>ROCKENHAM<br/>PASSAGE WEST<br/>COUNTY CORK.</p>  | <p>NONE.</p> | <p>OWNER(S).</p> | <p>PROHIBIT ANY MEANS<br/>OF DIRECT ACCESS<br/>TO/FROM THE<br/>MOTORWAY</p> |

| Reference number of land on scheme map | Area, Description and Situation of Land   | Owner or Reputed Owner  | Lessee or Reputed Lessee | Occupier   | Proposed Course of Action                                |
|--|---|---|--------------------------|--|--|
| 139a.105                               | <b>Area (Ha):</b> 0.1992<br><b>Description:</b> Land<br><b>Townland:</b> SHANNONPARK<br><b>DED:</b> CARRIGALINE<br><b>County:</b> CORK                | ASTRA CONSTRUCTION SERVICES LIMITED<br>FOREST HILL<br>KILNAGLEARY<br>CARRIGALINE<br>COUNTY CORK.                                  | NONE.                    | OWNER(S).  | PROHIBIT ANY MEANS OF DIRECT ACCESS TO/FROM THE MOTORWAY |
| 139a.106                               | <b>Area (Ha):</b> 0.0086<br><b>Description:</b> Land<br><b>Townland:</b> SHANNONPARK<br><b>DED:</b> CARRIGALINE<br><b>County:</b> CORK                | ASTRA CONSTRUCTION SERVICES LIMITED<br>FOREST HILL<br>KILNAGLEARY<br>CARRIGALINE<br>COUNTY CORK.                                  | NONE.                    | OWNER(S).  | PROHIBIT ANY MEANS OF DIRECT ACCESS TO/FROM THE MOTORWAY |
| 139a.109                               | <b>Area (Ha):</b> 0.1196<br><b>Description:</b> Land<br><b>Townland:</b> SHANNONPARK<br><b>DED:</b> CARRIGALINE<br><b>County:</b> CORK                | ASTRA CONSTRUCTION SERVICES LIMITED<br>FOREST HILL<br>KILNAGLEARY<br>CARRIGALINE<br>COUNTY CORK.                                  | NONE.                    | OWNER(S).  | PROHIBIT ANY MEANS OF DIRECT ACCESS TO/FROM THE MOTORWAY |
| 140d.101                               | <b>Area (Ha):</b> 0.0768<br><b>Description:</b> House and Curtilage<br><b>Townland:</b> SHANNONPARK<br><b>DED:</b> CARRIGALINE<br><b>County:</b> CORK | KATRINE KELLY<br>SHANNON PARK<br>CARRIGALINE<br>COUNTY CORK.<br><br>DEIRDRE SHOREY<br>SHANNON PARK<br>CARRIGALINE<br>COUNTY CORK. | NONE.                    | OWNER(S).<br><br>PETER SHOREY<br>SHANNON PARK<br>CARRIGALINE<br>COUNTY CORK. | PROHIBIT ANY MEANS OF DIRECT ACCESS TO/FROM THE MOTORWAY |

| Reference number of land on scheme map | Area, Description and Situation of Land  | Owner or Reputed Owner  | Lessee or Reputed Lessee | Occupier   | Proposed Course of Action                                |
|--|--|---|--------------------------|--|--|
| 146a.101                               | <p><b>Area (Ha):</b> 0.1176</p> <p><b>Description:</b> Land</p> <p><b>Townland:</b> CARRIGALINE MIDDLE</p> <p><b>DED:</b> CARRIGALINE</p> <p><b>County:</b> CORK</p> | <p>LPR OF BARTHOLOMEW COONEY<br/>C/O COLM BURKE AND CO<br/>SOLICITORS<br/>WASHINGTON HOUSE<br/>33 WASHINGTON STREET<br/>CORK.</p> <p>LPR OF BARTHOLOMEW COONEY<br/>C/O JOYCE AND CO SOLICITORS<br/>9 WASHINGTON STREET WEST<br/>CORK.</p> | NONE.                    | <p>OWNER(S).</p> <p>JOHN COONEY<br/>19 GLENWOOD<br/>CARRIGALINE<br/>COUNTY CORK.</p> | PROHIBIT ANY MEANS OF DIRECT ACCESS TO/FROM THE MOTORWAY |
| 147a.104                               | <p><b>Area (Ha):</b> 0.0392</p> <p><b>Description:</b> Land</p> <p><b>Townland:</b> CARRIGALINE MIDDLE</p> <p><b>DED:</b> CARRIGALINE</p> <p><b>County:</b> CORK</p> | <p>JOHN COONEY<br/>19 GLENWOOD<br/>CARRIGALINE<br/>COUNTY CORK.</p>   | NONE.                    | <p>OWNER(S).</p>   | PROHIBIT ANY MEANS OF DIRECT ACCESS TO/FROM THE MOTORWAY |
| 147a.105                               | <p><b>Area (Ha):</b> 0.0086</p> <p><b>Description:</b> Land</p> <p><b>Townland:</b> CARRIGALINE MIDDLE</p> <p><b>DED:</b> CARRIGALINE</p> <p><b>County:</b> CORK</p> | <p>JOHN COONEY<br/>19 GLENWOOD<br/>CARRIGALINE<br/>COUNTY CORK.</p>   | NONE.                    | <p>OWNER(S).</p>   | PROHIBIT ANY MEANS OF DIRECT ACCESS TO/FROM THE MOTORWAY |
| 147b.101                               | <p><b>Area (Ha):</b> 0.0263</p> <p><b>Description:</b> Road</p> <p><b>Townland:</b> CARRIGALINE MIDDLE</p> <p><b>DED:</b> CARRIGALINE</p> <p><b>County:</b> CORK</p> | <p>JOHN COONEY<br/>19 GLENWOOD<br/>CARRIGALINE<br/>COUNTY CORK.</p>   | NONE.                    | <p>CORK COUNTY COUNCIL<br/>COUNTY HALL<br/>CARRIGROHANE ROAD<br/>CORK.</p>           | PROHIBIT ANY MEANS OF DIRECT ACCESS TO/FROM THE MOTORWAY |

| Reference number of land on scheme map | Area, Description and Situation of Land   | Owner or Reputed Owner   | Lessee or Reputed Lessee | Occupier   | Proposed Course of Action                                |
|--|---|--|--------------------------|--|--|
| 147b.103                               | <b>Area (Ha):</b> 0.0128<br><b>Description:</b> Road<br><b>Townland:</b> CARRIGALINE MIDDLE<br><b>DED:</b> CARRIGALINE<br><b>County:</b> CORK | JOHN COONEY<br>19 GLENWOOD<br>CARRIGALINE<br>COUNTY CORK.      | NONE.                    | CORK COUNTY COUNCIL<br>COUNTY HALL<br>CARRIGROHANE ROAD<br>CORK. | PROHIBIT ANY MEANS OF DIRECT ACCESS TO/FROM THE MOTORWAY |
| 148a.101                               | <b>Area (Ha):</b> 0.0412<br><b>Description:</b> Land<br><b>Townland:</b> BALLYHEMIKEN<br><b>DED:</b> MONKSTOWN RURAL<br><b>County:</b> CORK   | PATRICK COONEY<br>BALLYVORANE<br>MINANE BRIDGE<br>COUNTY CORK. | NONE.                    | OWNER(S).  | PROHIBIT ANY MEANS OF DIRECT ACCESS TO/FROM THE MOTORWAY |
| 148a.102                               | <b>Area (Ha):</b> 0.0202<br><b>Description:</b> Land<br><b>Townland:</b> BALLYHEMIKEN<br><b>DED:</b> MONKSTOWN RURAL<br><b>County:</b> CORK   | PATRICK COONEY<br>BALLYVORANE<br>MINANE BRIDGE<br>COUNTY CORK. | NONE.                    | OWNER(S).  | PROHIBIT ANY MEANS OF DIRECT ACCESS TO/FROM THE MOTORWAY |
| 148b.101                               | <b>Area (Ha):</b> 0.0188<br><b>Description:</b> Road<br><b>Townland:</b> BALLYHEMIKEN<br><b>DED:</b> MONKSTOWN RURAL<br><b>County:</b> CORK   | PATRICK COONEY<br>BALLYVORANE<br>MINANE BRIDGE<br>COUNTY CORK. | NONE.                    | CORK COUNTY COUNCIL<br>COUNTY HALL<br>CARRIGROHANE ROAD<br>CORK. | PROHIBIT ANY MEANS OF DIRECT ACCESS TO/FROM THE MOTORWAY |
| 148b.103                               | <b>Area (Ha):</b> 0.0157<br><b>Description:</b> Road<br><b>Townland:</b> BALLYHEMIKEN<br><b>DED:</b> MONKSTOWN RURAL<br><b>County:</b> CORK   | PATRICK COONEY<br>BALLYVORANE<br>MINANE BRIDGE<br>COUNTY CORK. | NONE.                    | CORK COUNTY COUNCIL<br>COUNTY HALL<br>CARRIGROHANE ROAD<br>CORK. | PROHIBIT ANY MEANS OF DIRECT ACCESS TO/FROM THE MOTORWAY |

| Reference number of land on scheme map | Area, Description and Situation of Land  | Owner or Reputed Owner  | Lessee or Reputed Lessee | Occupier  | Proposed Course of Action                                |
|--|--|---|--------------------------|-----------|--|
| 149a.102                               | <b>Area (Ha):</b> 0.3041<br><b>Description:</b> Land<br><b>Townland:</b> BALLYHEMIKEN<br><b>DED:</b> MONKSTOWN<br>RURAL<br><b>County:</b> CORK | KEVIN COONEY<br>SUNVIEW FARM<br>BALLINGARRY<br>MINANE BRIDGE<br>COUNTY CORK.          | NONE.                    | OWNER(S). | PROHIBIT ANY MEANS OF DIRECT ACCESS TO/FROM THE MOTORWAY |
| 149a.104                               | <b>Area (Ha):</b> 0.6378<br><b>Description:</b> Land<br><b>Townland:</b> BALLYHEMIKEN<br><b>DED:</b> MONKSTOWN<br>RURAL<br><b>County:</b> CORK | KEVIN COONEY<br>SUNVIEW FARM<br>BALLINGARRY<br>MINANE BRIDGE<br>COUNTY CORK.          | NONE.                    | OWNER(S). | PROHIBIT ANY MEANS OF DIRECT ACCESS TO/FROM THE MOTORWAY |
| 150a.104                               | <b>Area (Ha):</b> 0.8822<br><b>Description:</b> Land<br><b>Townland:</b> BALLYHEMIKEN<br><b>DED:</b> MONKSTOWN<br>RURAL<br><b>County:</b> CORK | CRH ESTATES LIMITED<br>BELGARD CASTLE<br>BELGARD ROAD<br>CLONDALKIN<br>COUNTY DUBLIN. | NONE.                    | OWNER(S). | PROHIBIT ANY MEANS OF DIRECT ACCESS TO/FROM THE MOTORWAY |
| 150a.105                               | <b>Area (Ha):</b> 0.1894<br><b>Description:</b> Land<br><b>Townland:</b> BALLYHEMIKEN<br><b>DED:</b> MONKSTOWN<br>RURAL<br><b>County:</b> CORK | CRH ESTATES LIMITED<br>BELGARD CASTLE<br>BELGARD ROAD<br>CLONDALKIN<br>COUNTY DUBLIN. | NONE.                    | OWNER(S). | PROHIBIT ANY MEANS OF DIRECT ACCESS TO/FROM THE MOTORWAY |
| 150a.107                               | <b>Area (Ha):</b> 0.5081<br><b>Description:</b> Land<br><b>Townland:</b> BALLYHEMIKEN<br><b>DED:</b> MONKSTOWN<br>RURAL<br><b>County:</b> CORK | CRH ESTATES LIMITED<br>BELGARD CASTLE<br>BELGARD ROAD<br>CLONDALKIN<br>COUNTY DUBLIN. | NONE.                    | OWNER(S). | PROHIBIT ANY MEANS OF DIRECT ACCESS TO/FROM THE MOTORWAY |



| Reference number of land on scheme map | Area, Description and Situation of Land   | Owner or Reputed Owner  | Lessee or Reputed Lessee | Occupier  | Proposed Course of Action                                |
|--|---|---|--------------------------|-----------|--|
| 150a.110                               | <b>Area (Ha):</b> 0.3179<br><b>Description:</b> Land<br><b>Townland:</b> RAFFEEN<br><b>DED:</b> MONKSTOWN<br>RURAL<br><b>County:</b> CORK | CRH ESTATES LIMITED<br>BELGARD CASTLE<br>BELGARD ROAD<br>CLONDALKIN<br>COUNTY DUBLIN. | NONE.                    | OWNER(S). | PROHIBIT ANY MEANS OF DIRECT ACCESS TO/FROM THE MOTORWAY |
| 150a.112                               | <b>Area (Ha):</b> 1.7622<br><b>Description:</b> Land<br><b>Townland:</b> RAFFEEN<br><b>DED:</b> MONKSTOWN<br>RURAL<br><b>County:</b> CORK | CRH ESTATES LIMITED<br>BELGARD CASTLE<br>BELGARD ROAD<br>CLONDALKIN<br>COUNTY DUBLIN. | NONE.                    | OWNER(S). | PROHIBIT ANY MEANS OF DIRECT ACCESS TO/FROM THE MOTORWAY |
| 150a.113                               | <b>Area (Ha):</b> 0.1187<br><b>Description:</b> Land<br><b>Townland:</b> RAFFEEN<br><b>DED:</b> MONKSTOWN<br>RURAL<br><b>County:</b> CORK | CRH ESTATES LIMITED<br>BELGARD CASTLE<br>BELGARD ROAD<br>CLONDALKIN<br>COUNTY DUBLIN. | NONE.                    | OWNER(S). | PROHIBIT ANY MEANS OF DIRECT ACCESS TO/FROM THE MOTORWAY |
| 150a.114                               | <b>Area (Ha):</b> 0.2906<br><b>Description:</b> Land<br><b>Townland:</b> RAFFEEN<br><b>DED:</b> MONKSTOWN<br>RURAL<br><b>County:</b> CORK | CRH ESTATES LIMITED<br>BELGARD CASTLE<br>BELGARD ROAD<br>CLONDALKIN<br>COUNTY DUBLIN. | NONE.                    | OWNER(S). | PROHIBIT ANY MEANS OF DIRECT ACCESS TO/FROM THE MOTORWAY |
| 150a.116                               | <b>Area (Ha):</b> 0.3098<br><b>Description:</b> Land<br><b>Townland:</b> RAFFEEN<br><b>DED:</b> MONKSTOWN<br>RURAL<br><b>County:</b> CORK | CRH ESTATES LIMITED<br>BELGARD CASTLE<br>BELGARD ROAD<br>CLONDALKIN<br>COUNTY DUBLIN. | NONE.                    | OWNER(S). | PROHIBIT ANY MEANS OF DIRECT ACCESS TO/FROM THE MOTORWAY |

| Reference number of land on scheme map | Area, Description and Situation of Land   | Owner or Reputed Owner   | Lessee or Reputed Lessee | Occupier   | Proposed Course of Action                                |
|--|---|--|--------------------------|--|--|
| 150b.101                               | <b>Area (Ha):</b> 0.0126<br><b>Description:</b> Road<br><b>Townland:</b> RAFFEEN<br><b>DED:</b> MONKSTOWN<br>RURAL<br><b>County:</b> CORK | CRH ESTATES LIMITED<br>BELGARD CASTLE<br>BELGARD ROAD<br>CLONDALKIN<br>COUNTY DUBLIN.                  | NONE.                    | CORK COUNTY COUNCIL<br>COUNTY HALL<br>CARRIGROHANE ROAD<br>CORK. | PROHIBIT ANY MEANS OF DIRECT ACCESS TO/FROM THE MOTORWAY |
| 150b.103                               | <b>Area (Ha):</b> 0.0004<br><b>Description:</b> Road<br><b>Townland:</b> RAFFEEN<br><b>DED:</b> MONKSTOWN<br>RURAL<br><b>County:</b> CORK | CRH ESTATES LIMITED<br>BELGARD CASTLE<br>BELGARD ROAD<br>CLONDALKIN<br>COUNTY DUBLIN.                  | NONE.                    | CORK COUNTY COUNCIL<br>COUNTY HALL<br>CARRIGROHANE ROAD<br>CORK. | PROHIBIT ANY MEANS OF DIRECT ACCESS TO/FROM THE MOTORWAY |
| 151a.103                               | <b>Area (Ha):</b> 0.7268<br><b>Description:</b> Land<br><b>Townland:</b> RAFFEEN<br><b>DED:</b> MONKSTOWN<br>RURAL<br><b>County:</b> CORK | INDUSTRIAL DEVELOPMENT AUTHORITY<br>WILTON PARK HOUSE<br>WILTON PLACE<br>GRAND CANAL DOCK<br>DUBLIN 2. | NONE.                    | OWNER(S).  | PROHIBIT ANY MEANS OF DIRECT ACCESS TO/FROM THE MOTORWAY |
| 151a.109                               | <b>Area (Ha):</b> 0.0059<br><b>Description:</b> Land<br><b>Townland:</b> BARNAHELY<br><b>DED:</b> CARRIGALINE<br><b>County:</b> CORK      | INDUSTRIAL DEVELOPMENT AUTHORITY<br>WILTON PARK HOUSE<br>WILTON PLACE<br>GRAND CANAL DOCK<br>DUBLIN 2. | NONE.                    | OWNER(S).  | PROHIBIT ANY MEANS OF DIRECT ACCESS TO/FROM THE MOTORWAY |
| 151a.111                               | <b>Area (Ha):</b> 0.1498<br><b>Description:</b> Land<br><b>Townland:</b> BARNAHELY<br><b>DED:</b> CARRIGALINE<br><b>County:</b> CORK      | INDUSTRIAL DEVELOPMENT AUTHORITY<br>WILTON PARK HOUSE<br>WILTON PLACE<br>GRAND CANAL DOCK<br>DUBLIN 2. | NONE.                    | OWNER(S).  | PROHIBIT ANY MEANS OF DIRECT ACCESS TO/FROM THE MOTORWAY |

| Reference number of land on scheme map | Area, Description and Situation of Land  | Owner or Reputed Owner   | Lessee or Reputed Lessee | Occupier  | Proposed Course of Action                                |
|--|--|--|--------------------------|-----------|--|
| 151a.117                               | <b>Area (Ha):</b> 0.0032<br><b>Description:</b> Land<br><b>Townland:</b> BARNAHELY<br><b>DED:</b> CARRIGALINE<br><b>County:</b> CORK | INDUSTRIAL DEVELOPMENT AUTHORITY<br>WILTON PARK HOUSE<br>WILTON PLACE<br>GRAND CANAL DOCK<br>DUBLIN 2. | NONE.                    | OWNER(S). | PROHIBIT ANY MEANS OF DIRECT ACCESS TO/FROM THE MOTORWAY |
| 151a.123                               | <b>Area (Ha):</b> 0.5983<br><b>Description:</b> Land<br><b>Townland:</b> BARNAHELY<br><b>DED:</b> CARRIGALINE<br><b>County:</b> CORK | INDUSTRIAL DEVELOPMENT AUTHORITY<br>WILTON PARK HOUSE<br>WILTON PLACE<br>GRAND CANAL DOCK<br>DUBLIN 2. | NONE.                    | OWNER(S). | PROHIBIT ANY MEANS OF DIRECT ACCESS TO/FROM THE MOTORWAY |
| 151a.124                               | <b>Area (Ha):</b> 0.2707<br><b>Description:</b> Land<br><b>Townland:</b> BARNAHELY<br><b>DED:</b> CARRIGALINE<br><b>County:</b> CORK | INDUSTRIAL DEVELOPMENT AUTHORITY<br>WILTON PARK HOUSE<br>WILTON PLACE<br>GRAND CANAL DOCK<br>DUBLIN 2. | NONE.                    | OWNER(S). | PROHIBIT ANY MEANS OF DIRECT ACCESS TO/FROM THE MOTORWAY |
| 151a.126                               | <b>Area (Ha):</b> 0.1144<br><b>Description:</b> Land<br><b>Townland:</b> BARNAHELY<br><b>DED:</b> CARRIGALINE<br><b>County:</b> CORK | INDUSTRIAL DEVELOPMENT AUTHORITY<br>WILTON PARK HOUSE<br>WILTON PLACE<br>GRAND CANAL DOCK<br>DUBLIN 2. | NONE.                    | OWNER(S). | PROHIBIT ANY MEANS OF DIRECT ACCESS TO/FROM THE MOTORWAY |
| 151a.131                               | <b>Area (Ha):</b> 0.1704<br><b>Description:</b> Land<br><b>Townland:</b> BARNAHELY<br><b>DED:</b> CARRIGALINE<br><b>County:</b> CORK | INDUSTRIAL DEVELOPMENT AUTHORITY<br>WILTON PARK HOUSE<br>WILTON PLACE<br>GRAND CANAL DOCK<br>DUBLIN 2. | NONE.                    | OWNER(S). | PROHIBIT ANY MEANS OF DIRECT ACCESS TO/FROM THE MOTORWAY |

| Reference number of land on scheme map | Area, Description and Situation of Land  | Owner or Reputed Owner   | Lessee or Reputed Lessee | Occupier   | Proposed Course of Action                                |
|--|--|--|--------------------------|--|--|
| 151a.151                               | <b>Area (Ha):</b> 0.296<br><b>Description:</b> Land<br><b>Townland:</b> BARNAHELY<br><b>DED:</b> CARRIGALINE<br><b>County:</b> CORK          | INDUSTRIAL DEVELOPMENT AUTHORITY<br>WILTON PARK HOUSE<br>WILTON PLACE<br>GRAND CANAL DOCK<br>DUBLIN 2. | NONE.                    | OWNER(S).  | PROHIBIT ANY MEANS OF DIRECT ACCESS TO/FROM THE MOTORWAY |
| 151b.101                               | <b>Area (Ha):</b> 0.018<br><b>Description:</b> Road<br><b>Townland:</b> RAFFEEN<br><b>DED:</b> MONKSTOWN RURAL<br><b>County:</b> CORK        | INDUSTRIAL DEVELOPMENT AUTHORITY<br>WILTON PARK HOUSE<br>WILTON PLACE<br>GRAND CANAL DOCK<br>DUBLIN 2. | NONE.                    | CORK COUNTY COUNCIL<br>COUNTY HALL<br>CARRIGROHANE ROAD<br>CORK. | PROHIBIT ANY MEANS OF DIRECT ACCESS TO/FROM THE MOTORWAY |
| 151c.113                               | <b>Area (Ha):</b> 0.0225<br><b>Description:</b> Private Road<br><b>Townland:</b> BARNAHELY<br><b>DED:</b> CARRIGALINE<br><b>County:</b> CORK | INDUSTRIAL DEVELOPMENT AUTHORITY<br>WILTON PARK HOUSE<br>WILTON PLACE<br>GRAND CANAL DOCK<br>DUBLIN 2. | NONE.                    | OWNER(S).  | PROHIBIT ANY MEANS OF DIRECT ACCESS TO/FROM THE MOTORWAY |
| 151c.116                               | <b>Area (Ha):</b> 0.0192<br><b>Description:</b> Private Road<br><b>Townland:</b> BARNAHELY<br><b>DED:</b> CARRIGALINE<br><b>County:</b> CORK | INDUSTRIAL DEVELOPMENT AUTHORITY<br>WILTON PARK HOUSE<br>WILTON PLACE<br>GRAND CANAL DOCK<br>DUBLIN 2. | NONE.                    | OWNER(S).  | PROHIBIT ANY MEANS OF DIRECT ACCESS TO/FROM THE MOTORWAY |

| Reference number of land on scheme map | Area, Description and Situation of Land  | Owner or Reputed Owner   | Lessee or Reputed Lessee | Occupier  | Proposed Course of Action                                |
|--|--|--|--------------------------|---|--|
| 153a.102                               | <b>Area (Ha):</b> 0.331<br><b>Description:</b> Land<br><b>Townland:</b> RAFFEEN<br><b>DED:</b> MONKSTOWN<br>RURAL<br><b>County:</b> CORK | WILLIAM AHERNE<br>SYNONE HOUSE<br>BOHERLANE<br>CASHEL<br>COUNTY TIPPERARY. | NONE.                    | OWNER(S).   | PROHIBIT ANY MEANS OF DIRECT ACCESS TO/FROM THE MOTORWAY |
| 153a.105                               | <b>Area (Ha):</b> 0.736<br><b>Description:</b> Land<br><b>Townland:</b> SHANBALLY<br><b>DED:</b> CARRIGALINE<br><b>County:</b> CORK      | WILLIAM AHERNE<br>SYNONE HOUSE<br>BOHERLANE<br>CASHEL<br>COUNTY TIPPERARY. | NONE.                    | OWNER(S).   | PROHIBIT ANY MEANS OF DIRECT ACCESS TO/FROM THE MOTORWAY |
| 153a.107                               | <b>Area (Ha):</b> 0.0397<br><b>Description:</b> Land<br><b>Townland:</b> SHANBALLY<br><b>DED:</b> CARRIGALINE<br><b>County:</b> CORK     | WILLIAM AHERNE<br>SYNONE HOUSE<br>BOHERLANE<br>CASHEL<br>COUNTY TIPPERARY. | NONE.                    | OWNER(S).<br><br>INDUSTRIAL DEVELOPMENT AUTHORITY<br>WILTON PARK HOUSE<br>WILTON PLACE<br>GRAND CANAL DOCK<br>DUBLIN 2. | PROHIBIT ANY MEANS OF DIRECT ACCESS TO/FROM THE MOTORWAY |
| 153a.108                               | <b>Area (Ha):</b> 0.276<br><b>Description:</b> Land<br><b>Townland:</b> SHANBALLY<br><b>DED:</b> CARRIGALINE<br><b>County:</b> CORK      | WILLIAM AHERNE<br>SYNONE HOUSE<br>BOHERLANE<br>CASHEL<br>COUNTY TIPPERARY. | NONE.                    | OWNER(S).   | PROHIBIT ANY MEANS OF DIRECT ACCESS TO/FROM THE MOTORWAY |
| 153a.111                               | <b>Area (Ha):</b> 0.2925<br><b>Description:</b> Land<br><b>Townland:</b> SHANBALLY<br><b>DED:</b> CARRIGALINE<br><b>County:</b> CORK     | WILLIAM AHERNE<br>SYNONE HOUSE<br>BOHERLANE<br>CASHEL<br>COUNTY TIPPERARY. | NONE.                    | OWNER(S).   | PROHIBIT ANY MEANS OF DIRECT ACCESS TO/FROM THE MOTORWAY |

| Reference number of land on scheme map | Area, Description and Situation of Land  | Owner or Reputed Owner  | Lessee or Reputed Lessee   | Occupier  | Proposed Course of Action                                |
|--|--|---|--|---|--|
| 153a.112                               | <b>Area (Ha):</b> 0.3427<br><b>Description:</b> Land<br><b>Townland:</b> SHANBALLY<br><b>DED:</b> CARRIGALINE<br><b>County:</b> CORK                         | WILLIAM AHERNE<br>SYNONE HOUSE<br>BOHERLANE<br>CASHEL<br>COUNTY TIPPERARY.              | NONE.  | OWNER(S).   | PROHIBIT ANY MEANS OF DIRECT ACCESS TO/FROM THE MOTORWAY |
| 153a.115                               | <b>Area (Ha):</b> 0.8149<br><b>Description:</b> Land<br><b>Townland:</b> SHANBALLY<br><b>DED:</b> CARRIGALINE<br><b>County:</b> CORK                         | WILLIAM AHERNE<br>SYNONE HOUSE<br>BOHERLANE<br>CASHEL<br>COUNTY TIPPERARY.              | NONE.  | OWNER(S).<br><br>ELECTRICITY SUPPLY BOARD<br>27 LOWER FITZWILLIAM STREET<br>DUBLIN. | PROHIBIT ANY MEANS OF DIRECT ACCESS TO/FROM THE MOTORWAY |
| 153a.119                               | <b>Area (Ha):</b> 0.5533<br><b>Description:</b> Land<br><b>Townland:</b> SHANBALLY<br><b>DED:</b> CARRIGALINE<br><b>County:</b> CORK                         | WILLIAM AHERNE<br>SYNONE HOUSE<br>BOHERLANE<br>CASHEL<br>COUNTY TIPPERARY.              | NONE.  | OWNER(S).   | PROHIBIT ANY MEANS OF DIRECT ACCESS TO/FROM THE MOTORWAY |
| 153b.102                               | <b>Area (Ha):</b> 0.081<br><b>Description:</b> Road<br><b>Townland:</b> SHANBALLY<br><b>DED:</b> CARRIGALINE<br><b>County:</b> CORK                          | WILLIAM AHERNE<br>SYNONE HOUSE<br>BOHERLANE<br>CASHEL<br>COUNTY TIPPERARY.              | NONE.  | CORK COUNTY COUNCIL<br>COUNTY HALL<br>CARRIGROHANE ROAD<br>CORK.                    | PROHIBIT ANY MEANS OF DIRECT ACCESS TO/FROM THE MOTORWAY |
| 155h.102                               | <b>Area (Ha):</b> 0.2925<br><b>Description:</b> Sports Fields and Facilities<br><b>Townland:</b> SHANBALLY<br><b>DED:</b> CARRIGALINE<br><b>County:</b> CORK | HIBERNIAN A. F. C.<br>C/O BRENDAN HAYES<br>WARRENS COURT<br>RINGASKIDDY<br>COUNTY CORK. | CARRIGALINE UNITED<br>A.F.C<br>C/O JOE GILTINAN<br>BALLEA PARK<br>BALLEA ROAD<br>CARRIGALINE<br>COUNTY CORK. | OWNER(S).<br><br>LESSEE(S).   | PROHIBIT ANY MEANS OF DIRECT ACCESS TO/FROM THE MOTORWAY |

| Reference number of land on scheme map | Area, Description and Situation of Land   | Owner or Reputed Owner  | Lessee or Reputed Lessee | Occupier  | Proposed Course of Action                                |
|--|---|---|--------------------------|---|--|
| 159b.102                               | <b>Area (Ha):</b> 0.0066<br><b>Description:</b> Road<br><b>Townland:</b> SHANBALLY<br><b>DED:</b> CARRIGALINE<br><b>County:</b> CORK                | DANIEL (DON) BRADY<br>SHANBALLY<br>RINGASKIDDY<br>CO. CORK.               | NONE.                    | CORK COUNTY COUNCIL<br>COUNTY HALL<br>CARRIGROHANE ROAD<br>CORK.      | PROHIBIT ANY MEANS OF DIRECT ACCESS TO/FROM THE MOTORWAY |
| 159d.101                               | <b>Area (Ha):</b> 0.0882<br><b>Description:</b> House and Curtilage<br><b>Townland:</b> SHANBALLY<br><b>DED:</b> CARRIGALINE<br><b>County:</b> CORK | DANIEL (DON) BRADY<br>SHANBALLY<br>RINGASKIDDY<br>CO. CORK.               | NONE.                    | OWNER(S).<br><br>SUSAN BRADY<br>SHANBALLY<br>RINGASKIDDY<br>CO. CORK. | PROHIBIT ANY MEANS OF DIRECT ACCESS TO/FROM THE MOTORWAY |
| 162a.101                               | <b>Area (Ha):</b> 0.0386<br><b>Description:</b> Land<br><b>Townland:</b> SHANBALLY<br><b>DED:</b> CARRIGALINE<br><b>County:</b> CORK                | DANIEL O'CONNELL<br>THE GLEN<br>GLENBROOK<br>PASSAGE WEST<br>COUNTY CORK. | NONE.                    | OWNER(S).   | PROHIBIT ANY MEANS OF DIRECT ACCESS TO/FROM THE MOTORWAY |
| 162b.102                               | <b>Area (Ha):</b> 0.0377<br><b>Description:</b> Road<br><b>Townland:</b> SHANBALLY<br><b>DED:</b> CARRIGALINE<br><b>County:</b> CORK                | DANIEL O'CONNELL<br>THE GLEN<br>GLENBROOK<br>PASSAGE WEST<br>COUNTY CORK. | NONE.                    | CORK COUNTY COUNCIL<br>COUNTY HALL<br>CARRIGROHANE ROAD<br>CORK.      | PROHIBIT ANY MEANS OF DIRECT ACCESS TO/FROM THE MOTORWAY |

| Reference number of land on scheme map | Area, Description and Situation of Land   | Owner or Reputed Owner  | Lessee or Reputed Lessee | Occupier  | Proposed Course of Action                                |
|--|---|---|--------------------------|-----------|--|
| 168a.102                               | <p><b>Area (Ha):</b> 1.3254<br/> <b>Description:</b> Land<br/> <b>Townland:</b> SHANBALLY<br/> <b>DED:</b> CARRIGALINE<br/> <b>County:</b> CORK</p> | <p>EUGENE O'BRIEN<br/>           KILMORE CONCRETE<br/>           BRINNY<br/>           INNISHANNON<br/>           COUNTY CORK.</p> <p>FLORENCE O'BRIEN<br/>           KILMORE CONCRETE<br/>           BRINNY<br/>           INNISHANNON<br/>           COUNTY CORK.</p> | NONE.                    | OWNER(S). | PROHIBIT ANY MEANS OF DIRECT ACCESS TO/FROM THE MOTORWAY |



| Reference number of land on scheme map | Area, Description and Situation of Land  | Owner or Reputed Owner   | Lessee or Reputed Lessee | Occupier  | Proposed Course of Action                                |
|--|--|--|--------------------------|-----------|--|
| 100a.401                               | <b>Area (Ha):</b> 4.0221<br><b>Description:</b> Land<br><b>Townland:</b> DOUGLAS<br><b>DED:</b> DOUGLAS<br><b>County:</b> CORK       | CORK COUNTY COUNCIL<br>COUNTY HALL<br>CARRIGROHANE ROAD<br>CORK. | NONE.                    | OWNER(S). | PROHIBIT ANY MEANS OF DIRECT ACCESS TO/FROM THE MOTORWAY |
| 100a.402                               | <b>Area (Ha):</b> 1.1511<br><b>Description:</b> Land<br><b>Townland:</b> MONFIELDSTOWN<br><b>DED:</b> DOUGLAS<br><b>County:</b> CORK | CORK COUNTY COUNCIL<br>COUNTY HALL<br>CARRIGROHANE ROAD<br>CORK. | NONE.                    | OWNER(S). | PROHIBIT ANY MEANS OF DIRECT ACCESS TO/FROM THE MOTORWAY |
| 100a.403                               | <b>Area (Ha):</b> 0.0261<br><b>Description:</b> Land<br><b>Townland:</b> MONFIELDSTOWN<br><b>DED:</b> DOUGLAS<br><b>County:</b> CORK | CORK COUNTY COUNCIL<br>COUNTY HALL<br>CARRIGROHANE ROAD<br>CORK. | NONE.                    | OWNER(S). | PROHIBIT ANY MEANS OF DIRECT ACCESS TO/FROM THE MOTORWAY |
| 100a.404                               | <b>Area (Ha):</b> 0.0944<br><b>Description:</b> Land<br><b>Townland:</b> MOUNTHOVEL<br><b>DED:</b> DOUGLAS<br><b>County:</b> CORK    | CORK COUNTY COUNCIL<br>COUNTY HALL<br>CARRIGROHANE ROAD<br>CORK. | NONE.                    | OWNER(S). | PROHIBIT ANY MEANS OF DIRECT ACCESS TO/FROM THE MOTORWAY |
| 100a.405                               | <b>Area (Ha):</b> 0.0278<br><b>Description:</b> Land<br><b>Townland:</b> MARYBOROUGH<br><b>DED:</b> DOUGLAS<br><b>County:</b> CORK   | CORK COUNTY COUNCIL<br>COUNTY HALL<br>CARRIGROHANE ROAD<br>CORK. | NONE.                    | OWNER(S). | PROHIBIT ANY MEANS OF DIRECT ACCESS TO/FROM THE MOTORWAY |

| Reference number of land on scheme map | Area, Description and Situation of Land  | Owner or Reputed Owner  | Lessee or Reputed Lessee | Occupier  | Proposed Course of Action                                |
|--|--|---|--------------------------|-----------|--|
| 100a.406                               | <b>Area (Ha):</b> 0.0271<br><b>Description:</b> Land<br><b>Townland:</b> MARYBOROUGH<br><b>DED:</b> DOUGLAS<br><b>County:</b> CORK   | CORK COUNTY COUNCIL<br>COUNTY HALL<br>CARRIGROHANE ROAD<br>CORK.                                    | NONE.                    | OWNER(S). | PROHIBIT ANY MEANS OF DIRECT ACCESS TO/FROM THE MOTORWAY |
| 100a.407                               | <b>Area (Ha):</b> 0.0024<br><b>Description:</b> Land<br><b>Townland:</b> MARYBOROUGH<br><b>DED:</b> DOUGLAS<br><b>County:</b> CORK   | CORK COUNTY COUNCIL<br>COUNTY HALL<br>CARRIGROHANE ROAD<br>CORK.                                    | NONE.                    | OWNER(S). | PROHIBIT ANY MEANS OF DIRECT ACCESS TO/FROM THE MOTORWAY |
| 100a.408                               | <b>Area (Ha):</b> 2.5229<br><b>Description:</b> Land<br><b>Townland:</b> MONEYGURNEY<br><b>DED:</b> DOUGLAS<br><b>County:</b> CORK   | CORK COUNTY COUNCIL<br>COUNTY HALL<br>CARRIGROHANE ROAD<br>CORK.                                    | NONE.                    | OWNER(S). | PROHIBIT ANY MEANS OF DIRECT ACCESS TO/FROM THE MOTORWAY |
| 100a.409                               | <b>Area (Ha):</b> 0.1139<br><b>Description:</b> Land<br><b>Townland:</b> MARYBOROUGH<br><b>DED:</b> DOUGLAS<br><b>County:</b> CORK   | CORK COUNTY COUNCIL<br>COUNTY HALL<br>CARRIGROHANE ROAD<br>CORK.                                    | NONE.                    | OWNER(S). | PROHIBIT ANY MEANS OF DIRECT ACCESS TO/FROM THE MOTORWAY |
| 101a.401                               | <b>Area (Ha):</b> 2.4739<br><b>Description:</b> Land<br><b>Townland:</b> MONFIELDSTOWN<br><b>DED:</b> DOUGLAS<br><b>County:</b> CORK | O'FLYNN CONSTRUCTION<br>COMPANY LIMITED<br>BECKETT HOUSE<br>BARRACK SQUARE<br>BALLINCOLLIG<br>CORK. | NONE.                    | OWNER(S). | PROHIBIT ANY MEANS OF DIRECT ACCESS TO/FROM THE MOTORWAY |

| Reference number of land on scheme map | Area, Description and Situation of Land  | Owner or Reputed Owner   | Lessee or Reputed Lessee | Occupier  | Proposed Course of Action                                |
|--|--|--|--------------------------|-----------|--|
| 101a.402                               | <b>Area (Ha):</b> 0.1254<br><b>Description:</b> Land<br><b>Townland:</b> MONFIELDSTOWN<br><b>DED:</b> DOUGLAS<br><b>County:</b> CORK | O'FLYNN CONSTRUCTION COMPANY LIMITED<br>BECKETT HOUSE<br>BARRACK SQUARE<br>BALLINCOLLIG<br>CORK. | NONE.                    | OWNER(S). | PROHIBIT ANY MEANS OF DIRECT ACCESS TO/FROM THE MOTORWAY |
| 101a.403                               | <b>Area (Ha):</b> 1.6712<br><b>Description:</b> Land<br><b>Townland:</b> MONFIELDSTOWN<br><b>DED:</b> DOUGLAS<br><b>County:</b> CORK | O'FLYNN CONSTRUCTION COMPANY LIMITED<br>BECKETT HOUSE<br>BARRACK SQUARE<br>BALLINCOLLIG<br>CORK. | NONE.                    | OWNER(S). | PROHIBIT ANY MEANS OF DIRECT ACCESS TO/FROM THE MOTORWAY |
| 101a.404                               | <b>Area (Ha):</b> 3.4034<br><b>Description:</b> Land<br><b>Townland:</b> MOUNTHOVEL<br><b>DED:</b> DOUGLAS<br><b>County:</b> CORK    | O'FLYNN CONSTRUCTION COMPANY LIMITED<br>BECKETT HOUSE<br>BARRACK SQUARE<br>BALLINCOLLIG<br>CORK. | NONE.                    | OWNER(S). | PROHIBIT ANY MEANS OF DIRECT ACCESS TO/FROM THE MOTORWAY |
| 101a.405                               | <b>Area (Ha):</b> 0.0993<br><b>Description:</b> Land<br><b>Townland:</b> MOUNTHOVEL<br><b>DED:</b> DOUGLAS<br><b>County:</b> CORK    | O'FLYNN CONSTRUCTION COMPANY LIMITED<br>BECKETT HOUSE<br>BARRACK SQUARE<br>BALLINCOLLIG<br>CORK. | NONE.                    | OWNER(S). | PROHIBIT ANY MEANS OF DIRECT ACCESS TO/FROM THE MOTORWAY |
| 101a.406                               | <b>Area (Ha):</b> 0.1077<br><b>Description:</b> Land<br><b>Townland:</b> MOUNTHOVEL<br><b>DED:</b> DOUGLAS<br><b>County:</b> CORK    | O'FLYNN CONSTRUCTION COMPANY LIMITED<br>BECKETT HOUSE<br>BARRACK SQUARE<br>BALLINCOLLIG<br>CORK. | NONE.                    | OWNER(S). | PROHIBIT ANY MEANS OF DIRECT ACCESS TO/FROM THE MOTORWAY |

| Reference number of land on scheme map | Area, Description and Situation of Land   | Owner or Reputed Owner  | Lessee or Reputed Lessee | Occupier   | Proposed Course of Action                                |
|--|---|---|--------------------------|--|--|
| 102a.401                               | <p><b>Area (Ha):</b> 0.8809<br/> <b>Description:</b> Land<br/> <b>Townland:</b> MONFIELDSTOWN<br/> <b>DED:</b> DOUGLAS<br/> <b>County:</b> CORK</p>   | <p>DIAMOND DEVELOPMENTS LIMITED<br/>           UNIT 7<br/>           PORTGATE BUSINESS PARK<br/>           RAFFEEEN<br/>           MONKSTOWN<br/>           COUNTY CORK.</p>  | NONE.                    | OWNER(S).  | PROHIBIT ANY MEANS OF DIRECT ACCESS TO/FROM THE MOTORWAY |
| 119a.401                               | <p><b>Area (Ha):</b> 4.461<br/> <b>Description:</b> Land<br/> <b>Townland:</b> MONEYGURNEY<br/> <b>DED:</b> DOUGLAS<br/> <b>County:</b> CORK</p>      | <p>NATIONAL ASSET LOAN MANAGEMENT LIMITED<br/>           TREASURY BUILDING<br/>           GRAND CANAL STREET<br/>           DUBLIN 2.<br/><br/>           REPS OF O'BRIEN &amp; O'FLYNN (IN RECEIVERSHIP)<br/>           C/O RSM<br/>           TRINITY HOUSE<br/>           CHARLESTON ROAD<br/>           RANELAGH<br/>           DUBLIN 6.</p> | NONE.                    | OWNER(S).  | PROHIBIT ANY MEANS OF DIRECT ACCESS TO/FROM THE MOTORWAY |
| 124a.401                               | <p><b>Area (Ha):</b> 4.2284<br/> <b>Description:</b> Land<br/> <b>Townland:</b> CASTLETREASURE<br/> <b>DED:</b> DOUGLAS<br/> <b>County:</b> CORK</p>  | <p>MAURICE WALSH<br/>           CLONMOYLE<br/>           COACHFORD<br/>           COUNTY CORK.</p>  | NONE.                    | <p>OWNER(S).<br/><br/>           MICHAEL COTTER<br/>           LAHARN<br/>           MINANE BRIDGE<br/>           COUNTY CORK.</p> | PROHIBIT ANY MEANS OF DIRECT ACCESS TO/FROM THE MOTORWAY |
| 125a.401                               | <p><b>Area (Ha):</b> 20.8232<br/> <b>Description:</b> Land<br/> <b>Townland:</b> CASTLETREASURE<br/> <b>DED:</b> DOUGLAS<br/> <b>County:</b> CORK</p> | <p>TIMOTHY AUGUSTINE CASHMAN<br/>           CASTLETREASURE<br/>           DOUGLAS<br/>           COUNTY CORK.</p>   | NONE.                    | OWNER(S).  | PROHIBIT ANY MEANS OF DIRECT ACCESS TO/FROM THE MOTORWAY |

| Reference number of land on scheme map | Area, Description and Situation of Land  | Owner or Reputed Owner  | Lessee or Reputed Lessee | Occupier  | Proposed Course of Action                                |
|--|--|---|--------------------------|-----------|--|
| 126a.401                               | <p><b>Area (Ha):</b> 6.4461<br/> <b>Description:</b> Land<br/> <b>Townland:</b> BALLINIMLAGH<br/> <b>DED:</b> DOUGLAS<br/> <b>County:</b> CORK</p> | LPR OF ARTHUR SWEETNAM<br>C/O COLLETTE SWEETNAM<br>MOUNT EMLA<br>DOUGLAS<br>CORK. | NONE.                    | OWNER(S). | PROHIBIT ANY MEANS OF DIRECT ACCESS TO/FROM THE MOTORWAY |
| 126a.402                               | <p><b>Area (Ha):</b> 8.7786<br/> <b>Description:</b> Land<br/> <b>Townland:</b> BALLINIMLAGH<br/> <b>DED:</b> DOUGLAS<br/> <b>County:</b> CORK</p> | LPR OF ARTHUR SWEETNAM<br>C/O COLLETTE SWEETNAM<br>MOUNT EMLA<br>DOUGLAS<br>CORK. | NONE.                    | OWNER(S). | PROHIBIT ANY MEANS OF DIRECT ACCESS TO/FROM THE MOTORWAY |

| Reference number of land on scheme map | Area, Description and Situation of Land  | Owner or Reputed Owner   | Lessee or Reputed Lessee | Occupier  | Proposed Course of Action                                |
|--|--|--|--------------------------|-----------|--|
| 127a.401                               | <p><b>Area (Ha):</b> 0.964<br/> <b>Description:</b> Land<br/> <b>Townland:</b> BALLINREA<br/> <b>DED:</b> DOUGLAS<br/> <b>County:</b> CORK</p> | <p>JANE VICKERY<br/> C/O ROSIE VICKERY<br/> THE GABLES<br/> STONEVIEW<br/> BLARNEY<br/> COUNTY CORK.</p> <p>ROSIE VICKERY<br/> THE GABLES<br/> STONEVIEW<br/> BLARNEY<br/> COUNTY CORK.</p> <p>ROSS VICKERY<br/> C/O ROSIE VICKERY<br/> THE GABLES<br/> STONEVIEW<br/> BLARNEY<br/> COUNTY CORK.</p> <p>SAMUEL E. VICKERY<br/> THE GABLES<br/> STONEVIEW<br/> BLARNEY<br/> COUNTY CORK.</p> <p>SCOTT VICKERY<br/> THE GABLES<br/> STONEVIEW<br/> BLARNEY<br/> COUNTY CORK.</p> | NONE.                    | OWNER(S). | PROHIBIT ANY MEANS OF DIRECT ACCESS TO/FROM THE MOTORWAY |

| Reference number of land on scheme map | Area, Description and Situation of Land   | Owner or Reputed Owner   | Lessee or Reputed Lessee | Occupier  | Proposed Course of Action                                |
|--|---|--|--------------------------|-----------|--|
| 127a.402                               | <p><b>Area (Ha):</b> 1.0638<br/> <b>Description:</b> Land<br/> <b>Townland:</b> BALLINREA<br/> <b>DED:</b> DOUGLAS<br/> <b>County:</b> CORK</p> | <p>JANE VICKERY<br/> C/O ROSIE VICKERY<br/> THE GABLES<br/> STONEVIEW<br/> BLARNEY<br/> COUNTY CORK.</p> <p>ROSIE VICKERY<br/> THE GABLES<br/> STONEVIEW<br/> BLARNEY<br/> COUNTY CORK.</p> <p>ROSS VICKERY<br/> C/O ROSIE VICKERY<br/> THE GABLES<br/> STONEVIEW<br/> BLARNEY<br/> COUNTY CORK.</p> <p>SAMUEL E. VICKERY<br/> THE GABLES<br/> STONEVIEW<br/> BLARNEY<br/> COUNTY CORK.</p> <p>SCOTT VICKERY<br/> THE GABLES<br/> STONEVIEW<br/> BLARNEY<br/> COUNTY CORK.</p> | NONE.                    | OWNER(S). | PROHIBIT ANY MEANS OF DIRECT ACCESS TO/FROM THE MOTORWAY |

| Reference number of land on scheme map | Area, Description and Situation of Land   | Owner or Reputed Owner   | Lessee or Reputed Lessee | Occupier  | Proposed Course of Action                                |
|--|---|--|--------------------------|-----------|--|
| 127a.403                               | <p><b>Area (Ha):</b> 7.1276<br/> <b>Description:</b> Land<br/> <b>Townland:</b> BALLINREA<br/> <b>DED:</b> DOUGLAS<br/> <b>County:</b> CORK</p> | <p>JANE VICKERY<br/> C/O ROSIE VICKERY<br/> THE GABLES<br/> STONEVIEW<br/> BLARNEY<br/> COUNTY CORK.</p> <p>ROSIE VICKERY<br/> THE GABLES<br/> STONEVIEW<br/> BLARNEY<br/> COUNTY CORK.</p> <p>ROSS VICKERY<br/> C/O ROSIE VICKERY<br/> THE GABLES<br/> STONEVIEW<br/> BLARNEY<br/> COUNTY CORK.</p> <p>SAMUEL E. VICKERY<br/> THE GABLES<br/> STONEVIEW<br/> BLARNEY<br/> COUNTY CORK.</p> <p>SCOTT VICKERY<br/> THE GABLES<br/> STONEVIEW<br/> BLARNEY<br/> COUNTY CORK.</p> | NONE.                    | OWNER(S). | PROHIBIT ANY MEANS OF DIRECT ACCESS TO/FROM THE MOTORWAY |



| Reference number of land on scheme map | Area, Description and Situation of Land   | Owner or Reputed Owner   | Lessee or Reputed Lessee | Occupier  | Proposed Course of Action                                |
|--|---|--|--------------------------|-----------|--|
| 127a.404                               | <p><b>Area (Ha):</b> 2.7602<br/> <b>Description:</b> Land<br/> <b>Townland:</b> BALLINREA<br/> <b>DED:</b> DOUGLAS<br/> <b>County:</b> CORK</p> | <p>JANE VICKERY<br/> C/O ROSIE VICKERY<br/> THE GABLES<br/> STONEVIEW<br/> BLARNEY<br/> COUNTY CORK.</p> <p>ROSIE VICKERY<br/> THE GABLES<br/> STONEVIEW<br/> BLARNEY<br/> COUNTY CORK.</p> <p>ROSS VICKERY<br/> C/O ROSIE VICKERY<br/> THE GABLES<br/> STONEVIEW<br/> BLARNEY<br/> COUNTY CORK.</p> <p>SAMUEL E. VICKERY<br/> THE GABLES<br/> STONEVIEW<br/> BLARNEY<br/> COUNTY CORK.</p> <p>SCOTT VICKERY<br/> THE GABLES<br/> STONEVIEW<br/> BLARNEY<br/> COUNTY CORK.</p> | NONE.                    | OWNER(S). | PROHIBIT ANY MEANS OF DIRECT ACCESS TO/FROM THE MOTORWAY |

| Reference number of land on scheme map | Area, Description and Situation of Land   | Owner or Reputed Owner   | Lessee or Reputed Lessee | Occupier  | Proposed Course of Action                                |
|--|---|--|--------------------------|-----------|--|
| 127a.405                               | <p><b>Area (Ha):</b> 6.3331<br/> <b>Description:</b> Land<br/> <b>Townland:</b> BALLINREA<br/> <b>DED:</b> DOUGLAS<br/> <b>County:</b> CORK</p> | <p>JANE VICKERY<br/> C/O ROSIE VICKERY<br/> THE GABLES<br/> STONEVIEW<br/> BLARNEY<br/> COUNTY CORK.</p> <p>ROSIE VICKERY<br/> THE GABLES<br/> STONEVIEW<br/> BLARNEY<br/> COUNTY CORK.</p> <p>ROSS VICKERY<br/> C/O ROSIE VICKERY<br/> THE GABLES<br/> STONEVIEW<br/> BLARNEY<br/> COUNTY CORK.</p> <p>SAMUEL E. VICKERY<br/> THE GABLES<br/> STONEVIEW<br/> BLARNEY<br/> COUNTY CORK.</p> <p>SCOTT VICKERY<br/> THE GABLES<br/> STONEVIEW<br/> BLARNEY<br/> COUNTY CORK.</p> | NONE.                    | OWNER(S). | PROHIBIT ANY MEANS OF DIRECT ACCESS TO/FROM THE MOTORWAY |

| Reference number of land on scheme map | Area, Description and Situation of Land  | Owner or Reputed Owner   | Lessee or Reputed Lessee | Occupier  | Proposed Course of Action                                |
|--|--|--|--------------------------|-----------|--|
| 127a.406                               | <p><b>Area (Ha):</b> 24.7452<br/> <b>Description:</b> Land<br/> <b>Townland:</b> BALLINREA<br/> <b>DED:</b> DOUGLAS<br/> <b>County:</b> CORK</p> | <p>JANE VICKERY<br/> C/O ROSIE VICKERY<br/> THE GABLES<br/> STONEVIEW<br/> BLARNEY<br/> COUNTY CORK.</p> <p>ROSIE VICKERY<br/> THE GABLES<br/> STONEVIEW<br/> BLARNEY<br/> COUNTY CORK.</p> <p>ROSS VICKERY<br/> C/O ROSIE VICKERY<br/> THE GABLES<br/> STONEVIEW<br/> BLARNEY<br/> COUNTY CORK.</p> <p>SAMUEL E. VICKERY<br/> THE GABLES<br/> STONEVIEW<br/> BLARNEY<br/> COUNTY CORK.</p> <p>SCOTT VICKERY<br/> THE GABLES<br/> STONEVIEW<br/> BLARNEY<br/> COUNTY CORK.</p> | NONE.                    | OWNER(S). | PROHIBIT ANY MEANS OF DIRECT ACCESS TO/FROM THE MOTORWAY |

| Reference number of land on scheme map | Area, Description and Situation of Land  | Owner or Reputed Owner   | Lessee or Reputed Lessee | Occupier  | Proposed Course of Action                                |
|--|--|--|--------------------------|-----------|--|
| 127a.407                               | <p><b>Area (Ha):</b> 18.9922<br/> <b>Description:</b> Land<br/> <b>Townland:</b> BALLINREA<br/> <b>DED:</b> DOUGLAS<br/> <b>County:</b> CORK</p> | <p>JANE VICKERY<br/> C/O ROSIE VICKERY<br/> THE GABLES<br/> STONEVIEW<br/> BLARNEY<br/> COUNTY CORK.</p> <p>ROSIE VICKERY<br/> THE GABLES<br/> STONEVIEW<br/> BLARNEY<br/> COUNTY CORK.</p> <p>ROSS VICKERY<br/> C/O ROSIE VICKERY<br/> THE GABLES<br/> STONEVIEW<br/> BLARNEY<br/> COUNTY CORK.</p> <p>SAMUEL E. VICKERY<br/> THE GABLES<br/> STONEVIEW<br/> BLARNEY<br/> COUNTY CORK.</p> <p>SCOTT VICKERY<br/> THE GABLES<br/> STONEVIEW<br/> BLARNEY<br/> COUNTY CORK.</p> | NONE.                    | OWNER(S). | PROHIBIT ANY MEANS OF DIRECT ACCESS TO/FROM THE MOTORWAY |

| Reference number of land on scheme map | Area, Description and Situation of Land   | Owner or Reputed Owner  | Lessee or Reputed Lessee | Occupier   | Proposed Course of Action                                |
|--|---|---|--------------------------|--|--|
| 128a.401                               | <p><b>Area (Ha):</b> 9.4239</p> <p><b>Description:</b> Land</p> <p><b>Townland:</b> BALLINREA</p> <p><b>DED:</b> DOUGLAS</p> <p><b>County:</b> CORK</p> | BREDA MCCARTHY<br>SUITE COTTAGE<br>BALLINREA<br>CARRIGALINE<br>COUNTY CORK.   | NONE.                    | <p>OWNER(S).</p> <p>BRIAN WHITE<br/>BALLYFEARD<br/>COUNTY CORK.</p> <p>STEPHEN WHITE<br/>BALLYFEARD<br/>COUNTY CORK.</p> | PROHIBIT ANY MEANS OF DIRECT ACCESS TO/FROM THE MOTORWAY |
| 129a.401                               | <p><b>Area (Ha):</b> 2.1545</p> <p><b>Description:</b> Land</p> <p><b>Townland:</b> BALLINREA</p> <p><b>DED:</b> DOUGLAS</p> <p><b>County:</b> CORK</p> | <p>ELAINE WALSH<br/>WESTRIDGE<br/>BALLINREAD<br/>CARRIGALINE<br/>COUNTY CORK.</p> <p>MARIE WALSH<br/>WESTRIDGE<br/>BALLINREA<br/>CARRIGALINE<br/>COUNTY CORK.</p> <p>SHANE WALSH<br/>WESTRIDGE<br/>BALLINREA<br/>CARRIGALINE<br/>COUNTY CORK.</p> | NONE.                    | <p>OWNER(S).</p> <p>BRIAN WHITE<br/>BALLYFEARD<br/>COUNTY CORK.</p> <p>STEPHEN WHITE<br/>BALLYFEARD<br/>COUNTY CORK.</p> | PROHIBIT ANY MEANS OF DIRECT ACCESS TO/FROM THE MOTORWAY |

| Reference number of land on scheme map | Area, Description and Situation of Land   | Owner or Reputed Owner  | Lessee or Reputed Lessee | Occupier   | Proposed Course of Action                                |
|--|---|---|--------------------------|--|--|
| 129a.402                               | <p><b>Area (Ha):</b> 4.1413<br/> <b>Description:</b> Land<br/> <b>Townland:</b> BALLINREA<br/> <b>DED:</b> DOUGLAS<br/> <b>County:</b> CORK</p>       | <p>ELAINE WALSH<br/> WESTRIDGE<br/> BALLINREAD<br/> CARRIGALINE<br/> COUNTY CORK.</p> <p>MARIE WALSH<br/> WESTRIDGE<br/> BALLINREA<br/> CARRIGALINE<br/> COUNTY CORK.</p> <p>SHANE WALSH<br/> WESTRIDGE<br/> BALLINREA<br/> CARRIGALINE<br/> COUNTY CORK.</p> | NONE.                    | <p>OWNER(S).</p> <p>BRIAN WHITE<br/> BALLYFEARD<br/> COUNTY CORK.</p> <p>STEPHEN WHITE<br/> BALLYFEARD<br/> COUNTY CORK.</p> | PROHIBIT ANY MEANS OF DIRECT ACCESS TO/FROM THE MOTORWAY |
| 130a.401                               | <p><b>Area (Ha):</b> 1.4834<br/> <b>Description:</b> Land<br/> <b>Townland:</b> SHANNONPARK<br/> <b>DED:</b> CARRIGALINE<br/> <b>County:</b> CORK</p> | <p>JOHN SAUNDERS<br/> EDENCREST<br/> BOARDEE<br/> CARRIGALINE<br/> COUNTY CORK.</p>   | NONE.                    | <p>OWNER(S).</p> <p>DONAL TWOMEY<br/> ROBERT'S COVE<br/> MINANE BRIDGE<br/> COUNTY CORK.</p>                                 | PROHIBIT ANY MEANS OF DIRECT ACCESS TO/FROM THE MOTORWAY |

| Reference number of land on scheme map | Area, Description and Situation of Land  | Owner or Reputed Owner  | Lessee or Reputed Lessee | Occupier  | Proposed Course of Action                                |
|--|--|---|--------------------------|-----------|--|
| 132a.401                               | <p><b>Area (Ha):</b> 0.125<br/> <b>Description:</b> Land<br/> <b>Townland:</b> SHANNONPARK<br/> <b>DED:</b> CARRIGALINE<br/> <b>County:</b> CORK</p> | <p>FRANCIS CRONIN<br/> 43 ARDMORE ESTATE<br/> PASSAGE WEST<br/> COUNTY CORK.</p> <p>DENIS HANLON<br/> 43 ST JOSEPHS TERRACE<br/> ROCKENHAM<br/> PASSAGE WEST<br/> COUNTY CORK.</p> <p>DERMOT HANLON<br/> 21 ARDMORE ESTATE<br/> ROCKENHAM<br/> PASSAGE WEST<br/> COUNTY CORK.</p> <p>SYLVESTER HANLON<br/> 4 PEMBROKE COTTAGES<br/> PASSAGE WEST<br/> COUNTY CORK.</p> <p>KATHLEEN HIGGINS<br/> 12 THE ACRE<br/> POULADUFF ROAD<br/> CORK.</p> <p>THERESA LEAHY<br/> 29 DAN DESMOND VILLAS<br/> PASSAGE WEST<br/> COUNTY CORK.</p> <p>PATRICIA LONG<br/> ROS RUA<br/> 12 ARD NA GREINE<br/> SHANBALLY</p> | NONE.                    | OWNER(S). | PROHIBIT ANY MEANS OF DIRECT ACCESS TO/FROM THE MOTORWAY |

|                      |   |  |       |           |   |
|----------------------|---|--|-------|-----------|---|
| 132a.401<br>(contd.) |   | RINGASKIDDY<br>COUNTY CORK.<br><br>LPR OF MARY MADDEN<br>25 BRANDON CRESCENT<br>DILLONS CROSS<br>CORK.<br><br>ROSE O'BRIEN<br>GEARNEY'S BOREEN<br>OFF COMMONS ROAD<br>CORK.<br><br>ANN O'CONNOR<br>CARAGH LEE HOUSE<br>CHURCH HILL<br>PASSAGE WEST<br>COUNTY CORK. |       |           |   |
| 139a.401             | <b>Area (Ha):</b> 3.0899<br><b>Description:</b> Land<br><b>Townland:</b> SHANNONPARK<br><b>DED:</b> CARRIGALINE<br><b>County:</b> CORK  | ASTRA CONSTRUCTION SERVICES<br>LIMITED<br>FOREST HILL<br>KILNAGLEARY<br>CARRIGALINE<br>COUNTY CORK.  | NONE. | OWNER(S). | PROHIBIT ANY MEANS<br>OF DIRECT ACCESS<br>TO/FROM THE<br>MOTORWAY |
| 139a.402             | <b>Area (Ha):</b> 0.9024<br><b>Description:</b> Land<br><b>Townland:</b> SHANNONPARK<br><b>DED:</b> CARRIGALINE<br><b>County:</b> CORK  | ASTRA CONSTRUCTION SERVICES<br>LIMITED<br>FOREST HILL<br>KILNAGLEARY<br>CARRIGALINE<br>COUNTY CORK.  | NONE. | OWNER(S). | PROHIBIT ANY MEANS<br>OF DIRECT ACCESS<br>TO/FROM THE<br>MOTORWAY |
| 139a.403             | <b>Area (Ha):</b> 32.3128<br><b>Description:</b> Land<br><b>Townland:</b> SHANNONPARK<br><b>DED:</b> CARRIGALINE<br><b>County:</b> CORK | ASTRA CONSTRUCTION SERVICES<br>LIMITED<br>FOREST HILL<br>KILNAGLEARY<br>CARRIGALINE<br>COUNTY CORK.  | NONE. | OWNER(S). | PROHIBIT ANY MEANS<br>OF DIRECT ACCESS<br>TO/FROM THE<br>MOTORWAY |



| Reference number of land on scheme map | Area, Description and Situation of Land   | Owner or Reputed Owner   | Lessee or Reputed Lessee | Occupier  | Proposed Course of Action                                |
|--|---|--|--------------------------|---|--|
| 139a.404                               | <p><b>Area (Ha):</b> 0.0317<br/> <b>Description:</b> Land<br/> <b>Townland:</b> SHANNONPARK<br/> <b>DED:</b> CARRIGALINE<br/> <b>County:</b> CORK</p>       | <p>ASTRA CONSTRUCTION SERVICES LIMITED<br/> FOREST HILL<br/> KILNAGLEARY<br/> CARRIGALINE<br/> COUNTY CORK.</p>  | NONE.                    | OWNER(S).   | PROHIBIT ANY MEANS OF DIRECT ACCESS TO/FROM THE MOTORWAY |
| 145a.401                               | <p><b>Area (Ha):</b> 0.0904<br/> <b>Description:</b> Land<br/> <b>Townland:</b> SHANNONPARK<br/> <b>DED:</b> CARRIGALINE<br/> <b>County:</b> CORK</p>       | <p>MARY COGAN<br/> SHANNONPARK<br/> CARRIGALINE<br/> COUNTY CORK.</p> <p>MARY O'BRIEN<br/> SHANNON PARK<br/> CARRIGALINE<br/> COUNTY CORK.</p>   | NONE.                    | OWNER(S).   | PROHIBIT ANY MEANS OF DIRECT ACCESS TO/FROM THE MOTORWAY |
| 146a.401                               | <p><b>Area (Ha):</b> 3.967<br/> <b>Description:</b> Land<br/> <b>Townland:</b> CARRIGALINE MIDDLE<br/> <b>DED:</b> CARRIGALINE<br/> <b>County:</b> CORK</p> | <p>LPR OF BARTHOLOMEW COONEY<br/> C/O COLM BURKE AND CO SOLICITORS<br/> WASHINGTON HOUSE<br/> 33 WASHINGTON STREET<br/> CORK.</p> <p>LPR OF BARTHOLOMEW COONEY<br/> C/O JOYCE AND CO SOLICITORS<br/> 9 WASHINGTON STREET WEST<br/> CORK.</p> | NONE.                    | <p>OWNER(S).</p> <p>JOHN COONEY<br/> 19 GLENWOOD<br/> CARRIGALINE<br/> COUNTY CORK.</p> | PROHIBIT ANY MEANS OF DIRECT ACCESS TO/FROM THE MOTORWAY |

| Reference number of land on scheme map | Area, Description and Situation of Land  | Owner or Reputed Owner  | Lessee or Reputed Lessee | Occupier   | Proposed Course of Action                                |
|--|--|---|--------------------------|--|--|
| 146a.402                               | <p><b>Area (Ha):</b> 1.5279</p> <p><b>Description:</b> Land</p> <p><b>Townland:</b> CARRIGALINE MIDDLE</p> <p><b>DED:</b> CARRIGALINE</p> <p><b>County:</b> CORK</p> | <p>LPR OF BARTHOLOMEW COONEY<br/>C/O COLM BURKE AND CO<br/>SOLICITORS<br/>WASHINGTON HOUSE<br/>33 WASHINGTON STREET<br/>CORK.</p> <p>LPR OF BARTHOLOMEW COONEY<br/>C/O JOYCE AND CO SOLICITORS<br/>9 WASHINGTON STREET WEST<br/>CORK.</p> | NONE.                    | <p>OWNER(S).</p> <p>JOHN COONEY<br/>19 GLENWOOD<br/>CARRIGALINE<br/>COUNTY CORK.</p> | PROHIBIT ANY MEANS OF DIRECT ACCESS TO/FROM THE MOTORWAY |
| 147a.401                               | <p><b>Area (Ha):</b> 0.0507</p> <p><b>Description:</b> Land</p> <p><b>Townland:</b> CARRIGALINE MIDDLE</p> <p><b>DED:</b> CARRIGALINE</p> <p><b>County:</b> CORK</p> | <p>JOHN COONEY<br/>19 GLENWOOD<br/>CARRIGALINE<br/>COUNTY CORK.</p>   | NONE.                    | <p>OWNER(S).</p>   | PROHIBIT ANY MEANS OF DIRECT ACCESS TO/FROM THE MOTORWAY |
| 147a.402                               | <p><b>Area (Ha):</b> 0.1001</p> <p><b>Description:</b> Land</p> <p><b>Townland:</b> CARRIGALINE MIDDLE</p> <p><b>DED:</b> CARRIGALINE</p> <p><b>County:</b> CORK</p> | <p>JOHN COONEY<br/>19 GLENWOOD<br/>CARRIGALINE<br/>COUNTY CORK.</p>   | NONE.                    | <p>OWNER(S).</p>   | PROHIBIT ANY MEANS OF DIRECT ACCESS TO/FROM THE MOTORWAY |
| 147a.403                               | <p><b>Area (Ha):</b> 0.0967</p> <p><b>Description:</b> Land</p> <p><b>Townland:</b> CARRIGALINE MIDDLE</p> <p><b>DED:</b> CARRIGALINE</p> <p><b>County:</b> CORK</p> | <p>JOHN COONEY<br/>19 GLENWOOD<br/>CARRIGALINE<br/>COUNTY CORK.</p>   | NONE.                    | <p>OWNER(S).</p>   | PROHIBIT ANY MEANS OF DIRECT ACCESS TO/FROM THE MOTORWAY |

| Reference number of land on scheme map | Area, Description and Situation of Land   | Owner or Reputed Owner   | Lessee or Reputed Lessee | Occupier  | Proposed Course of Action                                |
|--|---|--|--------------------------|-----------|--|
| 147a.404                               | <b>Area (Ha):</b> 0.2173<br><b>Description:</b> Land<br><b>Townland:</b> CARRIGALINE MIDDLE<br><b>DED:</b> CARRIGALINE<br><b>County:</b> CORK | JOHN COONEY<br>19 GLENWOOD<br>CARRIGALINE<br>COUNTY CORK.      | NONE.                    | OWNER(S). | PROHIBIT ANY MEANS OF DIRECT ACCESS TO/FROM THE MOTORWAY |
| 147a.405                               | <b>Area (Ha):</b> 0.1715<br><b>Description:</b> Land<br><b>Townland:</b> CARRIGALINE MIDDLE<br><b>DED:</b> CARRIGALINE<br><b>County:</b> CORK | JOHN COONEY<br>19 GLENWOOD<br>CARRIGALINE<br>COUNTY CORK.      | NONE.                    | OWNER(S). | PROHIBIT ANY MEANS OF DIRECT ACCESS TO/FROM THE MOTORWAY |
| 147a.406                               | <b>Area (Ha):</b> 0.0312<br><b>Description:</b> Land<br><b>Townland:</b> CARRIGALINE MIDDLE<br><b>DED:</b> CARRIGALINE<br><b>County:</b> CORK | JOHN COONEY<br>19 GLENWOOD<br>CARRIGALINE<br>COUNTY CORK.      | NONE.                    | OWNER(S). | PROHIBIT ANY MEANS OF DIRECT ACCESS TO/FROM THE MOTORWAY |
| 148a.401                               | <b>Area (Ha):</b> 0.6742<br><b>Description:</b> Land<br><b>Townland:</b> BALLYHEMIKEN<br><b>DED:</b> MONKSTOWN RURAL<br><b>County:</b> CORK   | PATRICK COONEY<br>BALLYVORANE<br>MINANE BRIDGE<br>COUNTY CORK. | NONE.                    | OWNER(S). | PROHIBIT ANY MEANS OF DIRECT ACCESS TO/FROM THE MOTORWAY |
| 148a.402                               | <b>Area (Ha):</b> 4.9799<br><b>Description:</b> Land<br><b>Townland:</b> BALLYHEMIKEN<br><b>DED:</b> MONKSTOWN RURAL<br><b>County:</b> CORK   | PATRICK COONEY<br>BALLYVORANE<br>MINANE BRIDGE<br>COUNTY CORK. | NONE.                    | OWNER(S). | PROHIBIT ANY MEANS OF DIRECT ACCESS TO/FROM THE MOTORWAY |

| Reference number of land on scheme map | Area, Description and Situation of Land  | Owner or Reputed Owner  | Lessee or Reputed Lessee | Occupier  | Proposed Course of Action                                |
|--|--|---|--------------------------|-----------|--|
| 149a.401                               | <b>Area (Ha):</b> 4.9995<br><b>Description:</b> Land<br><b>Townland:</b> BALLYHEMIKEN<br><b>DED:</b> MONKSTOWN<br>RURAL<br><b>County:</b> CORK | KEVIN COONEY<br>SUNVIEW FARM<br>BALLINGARRY<br>MINANE BRIDGE<br>COUNTY CORK.                              | NONE.                    | OWNER(S). | PROHIBIT ANY MEANS OF DIRECT ACCESS TO/FROM THE MOTORWAY |
| 149a.402                               | <b>Area (Ha):</b> 0.3846<br><b>Description:</b> Land<br><b>Townland:</b> BALLYHEMIKEN<br><b>DED:</b> MONKSTOWN<br>RURAL<br><b>County:</b> CORK | KEVIN COONEY<br>SUNVIEW FARM<br>BALLINGARRY<br>MINANE BRIDGE<br>COUNTY CORK.                              | NONE.                    | OWNER(S). | PROHIBIT ANY MEANS OF DIRECT ACCESS TO/FROM THE MOTORWAY |
| 150a.401                               | <b>Area (Ha):</b> 8.778<br><b>Description:</b> Land<br><b>Townland:</b> RAFFEEN<br><b>DED:</b> MONKSTOWN<br>RURAL<br><b>County:</b> CORK       | CRH ESTATES LIMITED<br>BELGARD CASTLE<br>BELGARD ROAD<br>CLONDALKIN<br>COUNTY DUBLIN.                     | NONE.                    | OWNER(S). | PROHIBIT ANY MEANS OF DIRECT ACCESS TO/FROM THE MOTORWAY |
| 151a.401                               | <b>Area (Ha):</b> 0.3293<br><b>Description:</b> Land<br><b>Townland:</b> RAFFEEN<br><b>DED:</b> MONKSTOWN<br>RURAL<br><b>County:</b> CORK      | INDUSTRIAL DEVELOPMENT<br>AUTHORITY<br>WILTON PARK HOUSE<br>WILTON PLACE<br>GRAND CANAL DOCK<br>DUBLIN 2. | NONE.                    | OWNER(S). | PROHIBIT ANY MEANS OF DIRECT ACCESS TO/FROM THE MOTORWAY |
| 151a.402                               | <b>Area (Ha):</b> 12.0167<br><b>Description:</b> Land<br><b>Townland:</b> RAFFEEN<br><b>DED:</b> MONKSTOWN<br>RURAL<br><b>County:</b> CORK     | INDUSTRIAL DEVELOPMENT<br>AUTHORITY<br>WILTON PARK HOUSE<br>WILTON PLACE<br>GRAND CANAL DOCK<br>DUBLIN 2. | NONE.                    | OWNER(S). | PROHIBIT ANY MEANS OF DIRECT ACCESS TO/FROM THE MOTORWAY |

| Reference number of land on scheme map | Area, Description and Situation of Land  | Owner or Reputed Owner   | Lessee or Reputed Lessee  | Occupier                  | Proposed Course of Action                                |
|--|--|--|---|---------------------------|--|
| 151a.403                               | <b>Area (Ha):</b> 8.2319<br><b>Description:</b> Land<br><b>Townland:</b> SHANBALLY<br><b>DED:</b> CARRIGALINE<br><b>County:</b> CORK | INDUSTRIAL DEVELOPMENT AUTHORITY<br>WILTON PARK HOUSE<br>WILTON PLACE<br>GRAND CANAL DOCK<br>DUBLIN 2. | NONE.   | OWNER(S).                 | PROHIBIT ANY MEANS OF DIRECT ACCESS TO/FROM THE MOTORWAY |
| 151a.404                               | <b>Area (Ha):</b> 0.0341<br><b>Description:</b> Land<br><b>Townland:</b> BARNAHELY<br><b>DED:</b> CARRIGALINE<br><b>County:</b> CORK | INDUSTRIAL DEVELOPMENT AUTHORITY<br>WILTON PARK HOUSE<br>WILTON PLACE<br>GRAND CANAL DOCK<br>DUBLIN 2. | NONE.   | OWNER(S).                 | PROHIBIT ANY MEANS OF DIRECT ACCESS TO/FROM THE MOTORWAY |
| 151a.405                               | <b>Area (Ha):</b> 0.6334<br><b>Description:</b> Land<br><b>Townland:</b> BARNAHELY<br><b>DED:</b> CARRIGALINE<br><b>County:</b> CORK | INDUSTRIAL DEVELOPMENT AUTHORITY<br>WILTON PARK HOUSE<br>WILTON PLACE<br>GRAND CANAL DOCK<br>DUBLIN 2. | NONE.   | OWNER(S).                 | PROHIBIT ANY MEANS OF DIRECT ACCESS TO/FROM THE MOTORWAY |
| 151a.406                               | <b>Area (Ha):</b> 0.5307<br><b>Description:</b> Land<br><b>Townland:</b> BARNAHELY<br><b>DED:</b> CARRIGALINE<br><b>County:</b> CORK | INDUSTRIAL DEVELOPMENT AUTHORITY<br>WILTON PARK HOUSE<br>WILTON PLACE<br>GRAND CANAL DOCK<br>DUBLIN 2. | NONE.   | OWNER(S).                 | PROHIBIT ANY MEANS OF DIRECT ACCESS TO/FROM THE MOTORWAY |
| 151a.407                               | <b>Area (Ha):</b> 20.687<br><b>Description:</b> Land<br><b>Townland:</b> BARNAHELY<br><b>DED:</b> CARRIGALINE<br><b>County:</b> CORK | INDUSTRIAL DEVELOPMENT AUTHORITY<br>WILTON PARK HOUSE<br>WILTON PLACE<br>GRAND CANAL DOCK<br>DUBLIN 2. | JANSSEN BIOLOGICS (IRELAND) LIMITED<br>BARNAHELY<br>RINGASKIDDY<br>COUNTY CORK. | OWNER(S)<br><br>LESSEE(S) | PROHIBIT ANY MEANS OF DIRECT ACCESS TO/FROM THE MOTORWAY |

| Reference number of land on scheme map | Area, Description and Situation of Land  | Owner or Reputed Owner   | Lessee or Reputed Lessee  | Occupier                  | Proposed Course of Action                                |
|--|--|--|---|---------------------------|--|
| 151a.408                               | <b>Area (Ha):</b> 0.0822<br><b>Description:</b> Land<br><b>Townland:</b> BARNAHELY<br><b>DED:</b> CARRIGALINE<br><b>County:</b> CORK | INDUSTRIAL DEVELOPMENT AUTHORITY<br>WILTON PARK HOUSE<br>WILTON PLACE<br>GRAND CANAL DOCK<br>DUBLIN 2. | NONE.   | OWNER(S).                 | PROHIBIT ANY MEANS OF DIRECT ACCESS TO/FROM THE MOTORWAY |
| 151a.409                               | <b>Area (Ha):</b> 0.1397<br><b>Description:</b> Land<br><b>Townland:</b> BARNAHELY<br><b>DED:</b> CARRIGALINE<br><b>County:</b> CORK | INDUSTRIAL DEVELOPMENT AUTHORITY<br>WILTON PARK HOUSE<br>WILTON PLACE<br>GRAND CANAL DOCK<br>DUBLIN 2. | NONE.   | OWNER(S).                 | PROHIBIT ANY MEANS OF DIRECT ACCESS TO/FROM THE MOTORWAY |
| 151a.410                               | <b>Area (Ha):</b> 1.7247<br><b>Description:</b> Land<br><b>Townland:</b> BARNAHELY<br><b>DED:</b> CARRIGALINE<br><b>County:</b> CORK | INDUSTRIAL DEVELOPMENT AUTHORITY<br>WILTON PARK HOUSE<br>WILTON PLACE<br>GRAND CANAL DOCK<br>DUBLIN 2. | JANSSEN BIOLOGICS (IRELAND) LIMITED<br>BARNAHELY<br>RINGASKIDDY<br>COUNTY CORK. | OWNER(S)<br><br>LESSEE(S) | PROHIBIT ANY MEANS OF DIRECT ACCESS TO/FROM THE MOTORWAY |
| 151a.411                               | <b>Area (Ha):</b> 0.4734<br><b>Description:</b> Land<br><b>Townland:</b> BARNAHELY<br><b>DED:</b> CARRIGALINE<br><b>County:</b> CORK | INDUSTRIAL DEVELOPMENT AUTHORITY<br>WILTON PARK HOUSE<br>WILTON PLACE<br>GRAND CANAL DOCK<br>DUBLIN 2. | NONE.   | OWNER(S).                 | PROHIBIT ANY MEANS OF DIRECT ACCESS TO/FROM THE MOTORWAY |
| 151a.412                               | <b>Area (Ha):</b> 1.7466<br><b>Description:</b> Land<br><b>Townland:</b> BARNAHELY<br><b>DED:</b> CARRIGALINE<br><b>County:</b> CORK | INDUSTRIAL DEVELOPMENT AUTHORITY<br>WILTON PARK HOUSE<br>WILTON PLACE<br>GRAND CANAL DOCK<br>DUBLIN 2. | NONE.   | OWNER(S).                 | PROHIBIT ANY MEANS OF DIRECT ACCESS TO/FROM THE MOTORWAY |

| Reference number of land on scheme map | Area, Description and Situation of Land   | Owner or Reputed Owner   | Lessee or Reputed Lessee  | Occupier                  | Proposed Course of Action                                |
|--|---|--|---|---------------------------|--|
| 151a.413                               | <b>Area (Ha):</b> 21.3249<br><b>Description:</b> Land<br><b>Townland:</b> BARNAHELY<br><b>DED:</b> CARRIGALINE<br><b>County:</b> CORK | INDUSTRIAL DEVELOPMENT AUTHORITY<br>WILTON PARK HOUSE<br>WILTON PLACE<br>GRAND CANAL DOCK<br>DUBLIN 2. | JANSSEN BIOLOGICS (IRELAND) LIMITED<br>BARNAHELY<br>RINGASKIDDY<br>COUNTY CORK. | OWNER(S)<br><br>LESSEE(S) | PROHIBIT ANY MEANS OF DIRECT ACCESS TO/FROM THE MOTORWAY |
| 151a.414                               | <b>Area (Ha):</b> 8.8952<br><b>Description:</b> Land<br><b>Townland:</b> BARNAHELY<br><b>DED:</b> CARRIGALINE<br><b>County:</b> CORK  | INDUSTRIAL DEVELOPMENT AUTHORITY<br>WILTON PARK HOUSE<br>WILTON PLACE<br>GRAND CANAL DOCK<br>DUBLIN 2. | JANSSEN BIOLOGICS (IRELAND) LIMITED<br>BARNAHELY<br>RINGASKIDDY<br>COUNTY CORK. | OWNER(S)<br><br>LESSEE(S) | PROHIBIT ANY MEANS OF DIRECT ACCESS TO/FROM THE MOTORWAY |
| 151a.415                               | <b>Area (Ha):</b> 0.2202<br><b>Description:</b> Land<br><b>Townland:</b> BARNAHELY<br><b>DED:</b> CARRIGALINE<br><b>County:</b> CORK  | INDUSTRIAL DEVELOPMENT AUTHORITY<br>WILTON PARK HOUSE<br>WILTON PLACE<br>GRAND CANAL DOCK<br>DUBLIN 2. | NONE.   | OWNER(S).                 | PROHIBIT ANY MEANS OF DIRECT ACCESS TO/FROM THE MOTORWAY |
| 151a.416                               | <b>Area (Ha):</b> 0.007<br><b>Description:</b> Land<br><b>Townland:</b> BARNAHELY<br><b>DED:</b> CARRIGALINE<br><b>County:</b> CORK   | INDUSTRIAL DEVELOPMENT AUTHORITY<br>WILTON PARK HOUSE<br>WILTON PLACE<br>GRAND CANAL DOCK<br>DUBLIN 2. | NONE.   | OWNER(S).                 | PROHIBIT ANY MEANS OF DIRECT ACCESS TO/FROM THE MOTORWAY |
| 151a.417                               | <b>Area (Ha):</b> 0.1067<br><b>Description:</b> Land<br><b>Townland:</b> BARNAHELY<br><b>DED:</b> CARRIGALINE<br><b>County:</b> CORK  | INDUSTRIAL DEVELOPMENT AUTHORITY<br>WILTON PARK HOUSE<br>WILTON PLACE<br>GRAND CANAL DOCK<br>DUBLIN 2. | JANSSEN BIOLOGICS (IRELAND) LIMITED<br>BARNAHELY<br>RINGASKIDDY<br>COUNTY CORK. | OWNER(S)<br><br>LESSEE(S) | PROHIBIT ANY MEANS OF DIRECT ACCESS TO/FROM THE MOTORWAY |

| Reference number of land on scheme map | Area, Description and Situation of Land  | Owner or Reputed Owner   | Lessee or Reputed Lessee | Occupier  | Proposed Course of Action                                |
|--|--|--|--------------------------|-----------|--|
| 152a.401                               | <p><b>Area (Ha):</b> 3.8514<br/> <b>Description:</b> Land<br/> <b>Townland:</b> RAFFEEN<br/> <b>DED:</b> MONKSTOWN<br/> RURAL<br/> <b>County:</b> CORK</p> | FERNHILL GOLF CLUB LTD<br>C/O O'FLYNN EXHAMS<br>SOLICITORS<br>58 SOUTH MALL<br>CORK.   | NONE.                    | OWNER(S). | PROHIBIT ANY MEANS OF DIRECT ACCESS TO/FROM THE MOTORWAY |
| 153a.401                               | <p><b>Area (Ha):</b> 2.9024<br/> <b>Description:</b> Land<br/> <b>Townland:</b> SHANBALLY<br/> <b>DED:</b> CARRIGALINE<br/> <b>County:</b> CORK</p>        | WILLIAM AHERNE<br>SYNONE HOUSE<br>BOHERLANE<br>CASHEL<br>COUNTY TIPPERARY.   | NONE.                    | OWNER(S). | PROHIBIT ANY MEANS OF DIRECT ACCESS TO/FROM THE MOTORWAY |
| 154a.401                               | <p><b>Area (Ha):</b> 3.1235<br/> <b>Description:</b> Land<br/> <b>Townland:</b> SHANBALLY<br/> <b>DED:</b> CARRIGALINE<br/> <b>County:</b> CORK</p>        | PATRICK HENNESSY<br>CANAVAUN<br>SHANBALLY<br>RINGASKIDDY<br>COUNTY CORK.<br><br>MORGAN PATRICK TUOHY<br>CANAVAUN<br>SHANBALLY<br>RINGASKIDDY<br>COUNTY CORK. | NONE.                    | OWNER(S). | PROHIBIT ANY MEANS OF DIRECT ACCESS TO/FROM THE MOTORWAY |
| 162a.401                               | <p><b>Area (Ha):</b> 1.1056<br/> <b>Description:</b> Land<br/> <b>Townland:</b> SHANBALLY<br/> <b>DED:</b> CARRIGALINE<br/> <b>County:</b> CORK</p>        | DANIEL O'CONNELL<br>THE GLEN<br>GLENBROOK<br>PASSAGE WEST<br>COUNTY CORK.  | NONE.                    | OWNER(S). | PROHIBIT ANY MEANS OF DIRECT ACCESS TO/FROM THE MOTORWAY |



| Reference number of land on scheme map | Area, Description and Situation of Land  | Owner or Reputed Owner   | Lessee or Reputed Lessee | Occupier  | Proposed Course of Action                                |
|--|--|--|--------------------------|-----------|--|
| 162a.402                               | <b>Area (Ha):</b> 0.1171<br><b>Description:</b> Land<br><b>Townland:</b> SHANBALLY<br><b>DED:</b> CARRIGALINE<br><b>County:</b> CORK | DANIEL O'CONNELL<br>THE GLEN<br>GLENBROOK<br>PASSAGE WEST<br>COUNTY CORK.                                | NONE.                    | OWNER(S). | PROHIBIT ANY MEANS OF DIRECT ACCESS TO/FROM THE MOTORWAY |
| 162a.403                               | <b>Area (Ha):</b> 0.0544<br><b>Description:</b> Land<br><b>Townland:</b> SHANBALLY<br><b>DED:</b> CARRIGALINE<br><b>County:</b> CORK | DANIEL O'CONNELL<br>THE GLEN<br>GLENBROOK<br>PASSAGE WEST<br>COUNTY CORK.                                | NONE.                    | OWNER(S). | PROHIBIT ANY MEANS OF DIRECT ACCESS TO/FROM THE MOTORWAY |
| 162a.404                               | <b>Area (Ha):</b> 0.0239<br><b>Description:</b> Land<br><b>Townland:</b> SHANBALLY<br><b>DED:</b> CARRIGALINE<br><b>County:</b> CORK | DANIEL O'CONNELL<br>THE GLEN<br>GLENBROOK<br>PASSAGE WEST<br>COUNTY CORK.                                | NONE.                    | OWNER(S). | PROHIBIT ANY MEANS OF DIRECT ACCESS TO/FROM THE MOTORWAY |
| 167a.401                               | <b>Area (Ha):</b> 0.03<br><b>Description:</b> Land<br><b>Townland:</b> SHANBALLY<br><b>DED:</b> CARRIGALINE<br><b>County:</b> CORK   | HSE SOUTH<br>ESTATES DEPARTMENT<br>BLOCK 2, FLOOR 1<br>SAINT FINBARR'S HOSPITAL<br>DOUGLAS ROAD<br>CORK. | NONE.                    | OWNER(S). | PROHIBIT ANY MEANS OF DIRECT ACCESS TO/FROM THE MOTORWAY |

**THIS PAGE IS INTENTIONALLY BLANK**

**SCHEDULE 5**

**LANDS USED FOR A SPECIFIC PURPOSE IN RESPECT OF WHICH IT IS PROPOSED TO PROHIBIT, CLOSE, STOP UP, REMOVE, ALTER, DIVERT OR RESTRICT A MEANS OF DIRECT ACCESS TO OR FROM THE PROPOSED PROTECTED ROAD**

**NOT APPLICABLE**

**SCHEDULE 6**

**PART 1 – TYPES OF TRAFFIC OR CLASSES OF VEHICLES PROPOSED TO BE PROHIBITED FROM  
USING THE PROPOSED PROTECTED ROAD OR A PARTICULAR PART THEREOF**

**NOT APPLICABLE**

**SCHEDULE 6**

**PART 2 – TYPES OF TRAFFIC OR CLASSES OF VEHICLES PROPOSED TO BE RESTRICTED IN THEIR  
USE OF THE PROPOSED PROTECTED ROAD OR A PARTICULAR PART THEREOF**

**NOT APPLICABLE**

**SCHEDULE 7**

**PART 1 – PARTICULARS OF PLANNING PERMISSIONS FOR THE DEVELOPMENT OF LAND  
PROPOSED TO BE REVOKED**


**NOT APPLICABLE**


## SCHEDULE 7


### PART 2 – PARTICULARS OF PLANNING PERMISSIONS PROPOSED TO BE MODIFIED AND THE EXTENT OF ANY SUCH MODIFICATION

| M28 Cork to Ringaskiddy Project, [Motorway] Scheme, 2017<br>Schedule 7, Part 2<br>Particulars of Planning Permissions proposed to be modified and the extent of any such<br>Modification |  |   |   |  |
|--|--|---|---|--|
| Reference<br>number in<br>Planning<br>Register   | Nature of Permission   | Date Granted                                  | Extent of<br>Modifications  | Reference<br>number of land<br>on scheme map |
| 16/4289  | Demolition of a farmhouse and three outbuildings and the construction of a mixed use development consisting of residential development of 297no. residential units, neighbourhood centre, public transport interchange and all ancillary site development works. | 18/10/2016                                    | Site area being reduced by 3.02Ha. (plot ref. 139a.104, 1391.105, 139a.106, 139a.107, 139a.108 139a.109, 144a.101, 145a.101, 145a.102 and 145a.103 on map M28-MO-05)  | 139a.701                                     |
| 06/10037   | Continuation of quarrying activities to include processing of aggregates, landscaping, restoration and associated works  | 28/08/2007<br><br>Appeal Ref.<br>PL 04.225610 | Site area being reduced by 8.01Ha. (plot ref. 150a.104, 150a.105, 150a.106, 150a.107, 150a.108, 150a.109, 150a.110 (part), 150a.111, 150a.112 (part), 150a.113, 150a.114, 150a.115 (part) and 150a.116 (part) on map M28-MO-05) | 150a.701                                     |

The Official Seal of Cork County Council ('the Road Authority') was affixed  
hereto this 31 day of May, 2017 in the presence of: -

  
\_\_\_\_\_  
Chief Executive

  
\_\_\_\_\_  
Senior Executive Officer  
(Corporate Services)

  
\_\_\_\_\_  
Senior Executive Officer  
(Corporate Services)