

Scheme Key - Not to Scale



Cork County Council M28 Cork to Ringaskiddy Project Service Area Scheme, 2017 (Sheet No 1 of 1)



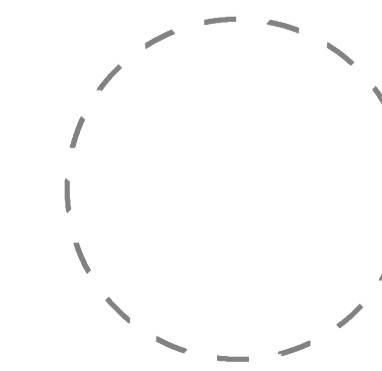
Cork County Council

National Roads Office
Richmond,
Glanmire,
Co. Cork. Tel. no: (021) 4821046
Fax. no: (021) 4866209

The official seal of Cork County Council
was affixed hereto in the Presence of:





Chief Executive

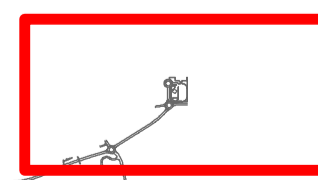
Senior Executive Officer
(Corporate Services)



Dated this Day of May 2017

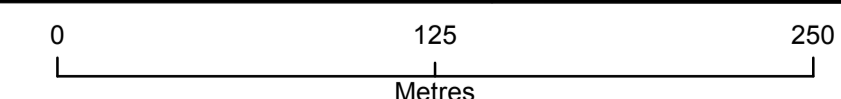
Legend


-  Schedule 1 Part 1 Section 1 (Lands on which it is proposed to provide a Service Area)
-  Schedule 1 Part 2 Section 1 (Lands not forming part of the Service Area but forming part of the Scheme)
-   Public and private rights of way proposed to be extinguished under SCHEDULE 3



Dwg No: M28-SA-01

Drawn By: J McGurk	File Ref: MCT0597ArcSA0001A02
Checked By: Liam Barry	Date: 26/05/2017
Approved By: Michael Noonan	SHEET: 1 of 1
Scale: 1:2,500 @ A1	Projection: IRENET95 IRISH Transverse Mercator



 Ordnance Survey Ireland
Ordnance Survey of Ireland Licence No. EN0005017
© Ordnance Survey Ireland/Government of Ireland.